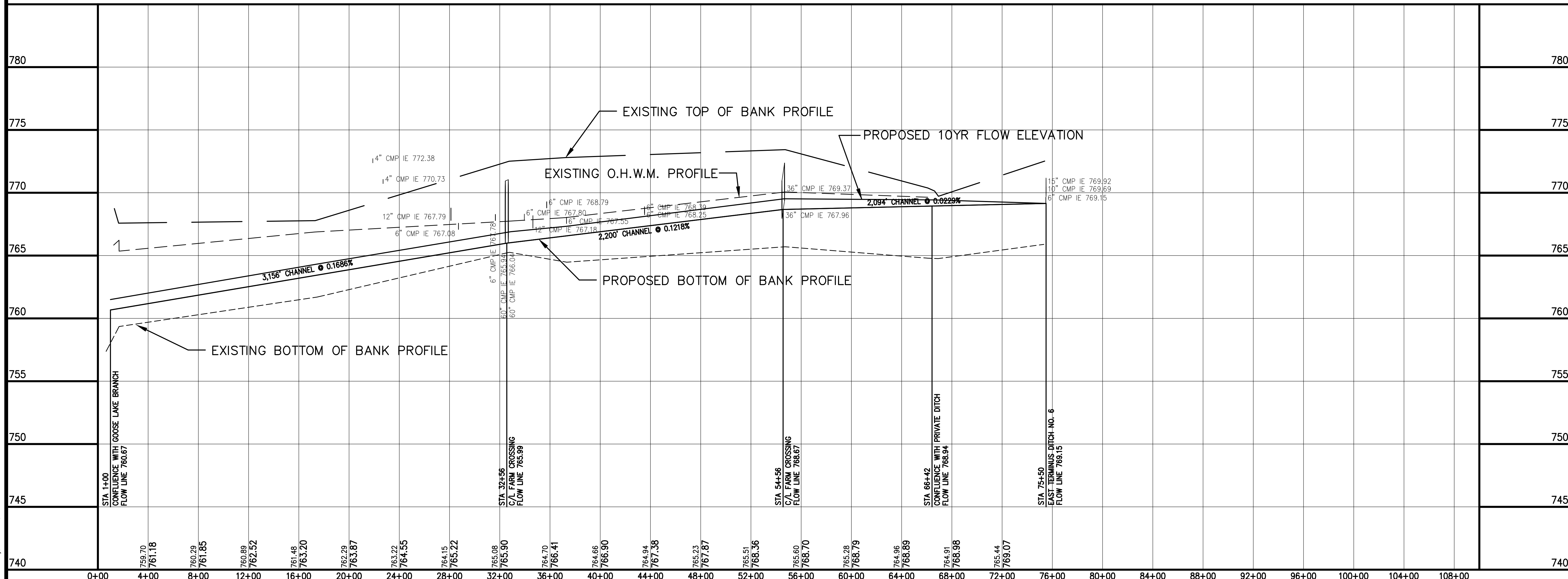


TILE/CULVERT LOCATIONS
 SCALES:
 1" = 400' HOR
 1" = 4' VER

DITCH NO. 6

- LEGEND**
- — — — — INDIVIDUAL TRIBUTARY DRAIN BASIN
 - — — — — DOVER/NORWAY DRAINAGE DISTRICT BOUNDARY
 - ← PRIVATE DRAIN TILE CROSSING LOCATION



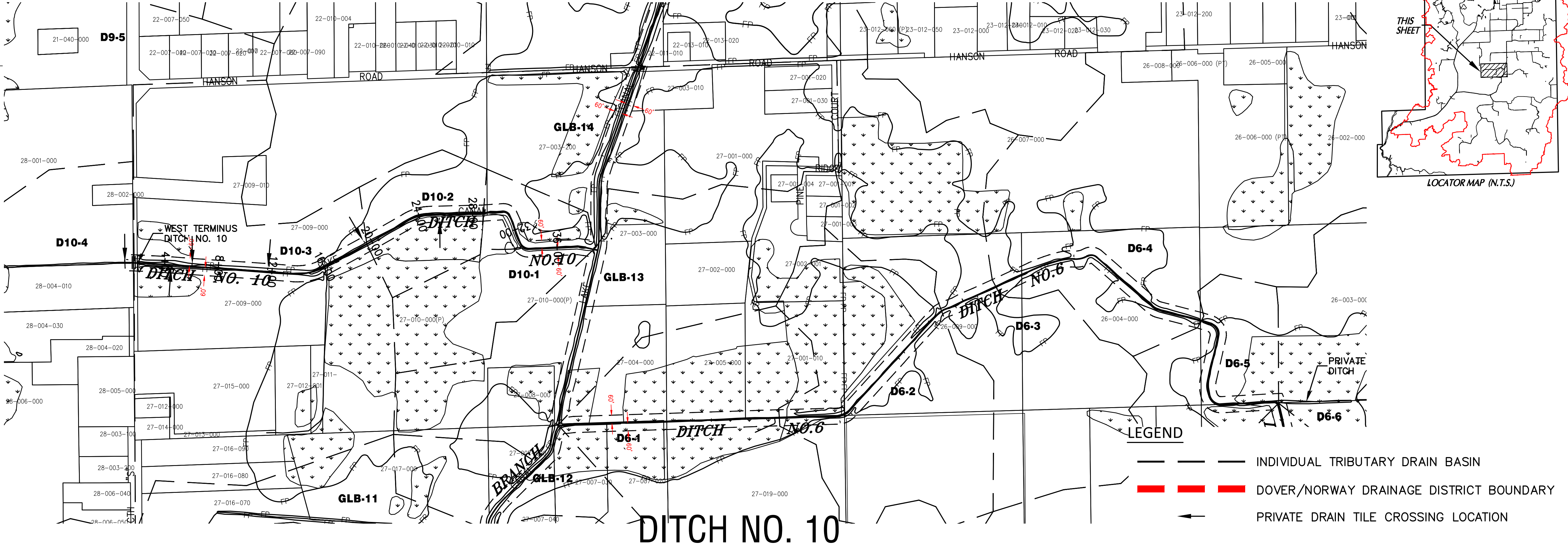
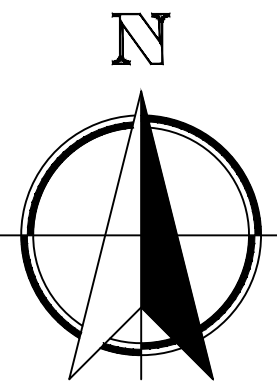
DOVER / NORWAY DRAINAGE DISTRICT MAPPING DITCH NO. 6 PLAN AND PROFILE RACINE WISCONSIN

NO.	REVISION	BY	DATE
2	REVISE ARROW DIRECTION TO REFLECT FLOW	SCB	11-18-10
3	UPDATE DISTRICT CORRIDORS	SCB	06-13-24

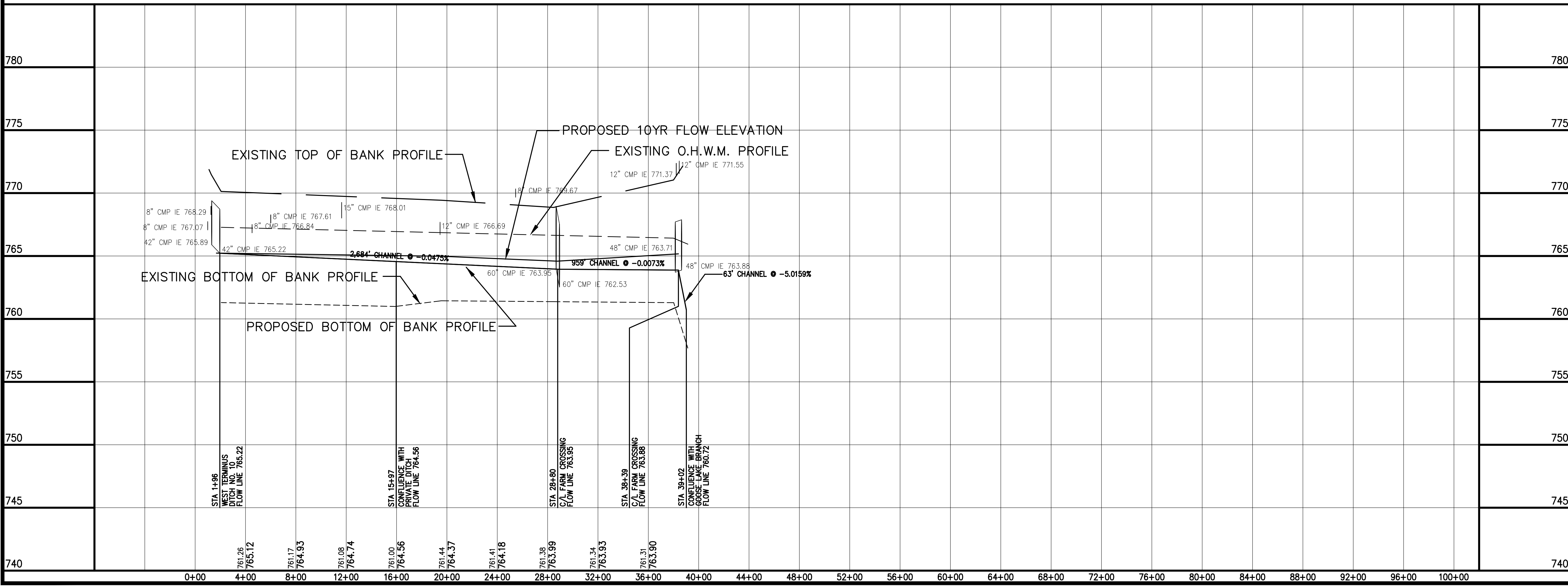
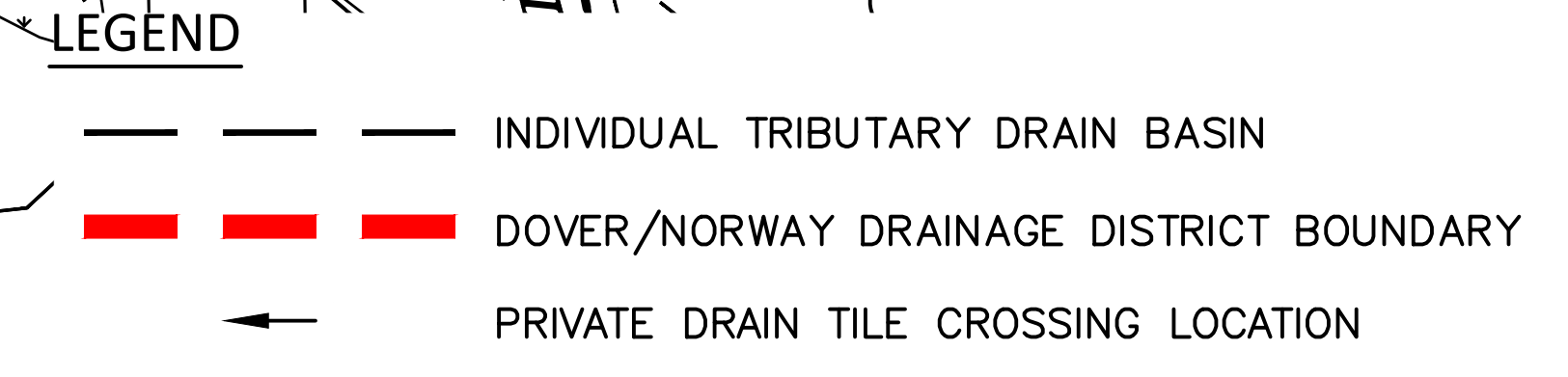
PROJ. MGR: MRM
 DRAFTED: SCB
 DATE: 6-15-2010
 CHECKED: JCB
 DATE: 6-15-2010

2010.0022.01
 SHEET
 27 OF 83

Nielsen Madsen & Barber S.C.
 Civil Engineers and Land Surveyors
 1339 Washington Ave. Racine, WI. 53403
 Tele: (262)634-5588 Fax: (262)634-5024
 Website www.nmbssc.net



TILE/CULVERT LOCATIONS
 SCALES:
 1" = 400' HOR
 1" = 4' VER



Thursday, June 13, 2024 10:52:48 AM

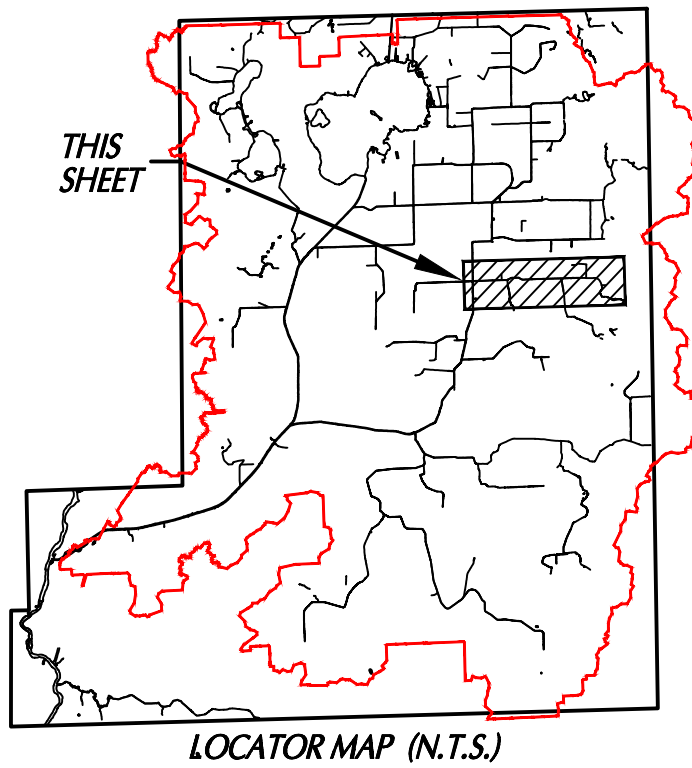
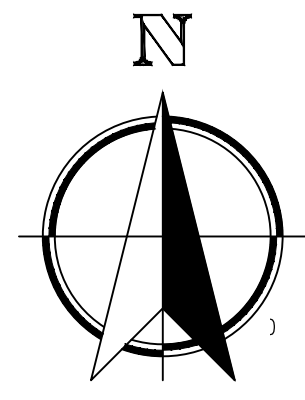
Nielsen Madsen & Barber S.C.
 Civil Engineers and Land Surveyors
 1339 Washington Ave. Racine, WI. 53403
 Tele: (262)634-5588 Fax: (262)634-5024
 Website www.nmbcsc.net

**DOVER / NORWAY DRAINAGE DISTRICT MAPPING
 DITCH NO. 10
 PLAN AND PROFILE**
 RACINE WISCONSIN

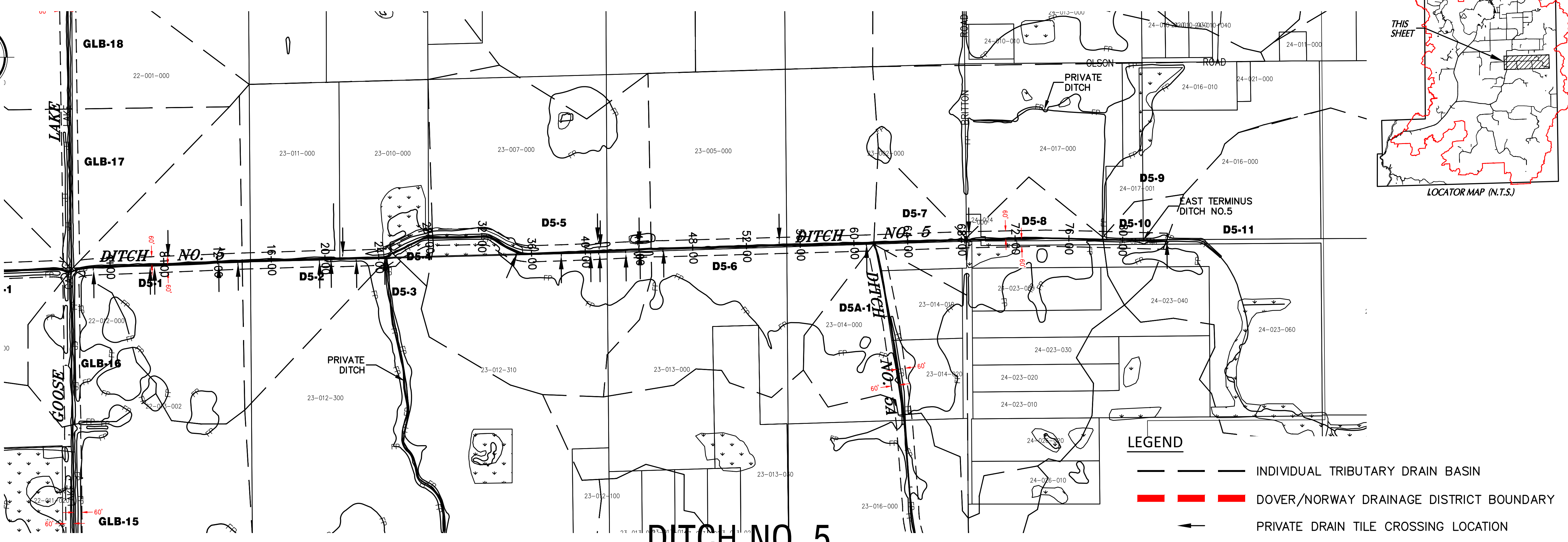
NO.	REVISION	BY	DATE
1	ADDITIONAL DISCHARGE TILES LOCATED	SCB	11-17-10
2	REVERSE ARROW DIRECTION TO REFLECT FLOW	SCB	11-18-10
3	DRAINAGE DISTRICT BOUNDARY REVISED	SCB	5-31-11
4	UPDATE DISTRICT CORRIDORS	SCB	06-13-24

PROJ. MGR:	_MRM_
DRAFTED:	_SCB_
DATE:	_6-15-2010_
CHECKED:	_JCB_
DATE:	_6-15-2010_

2010.0022.01
 SHEET
28 OF 83

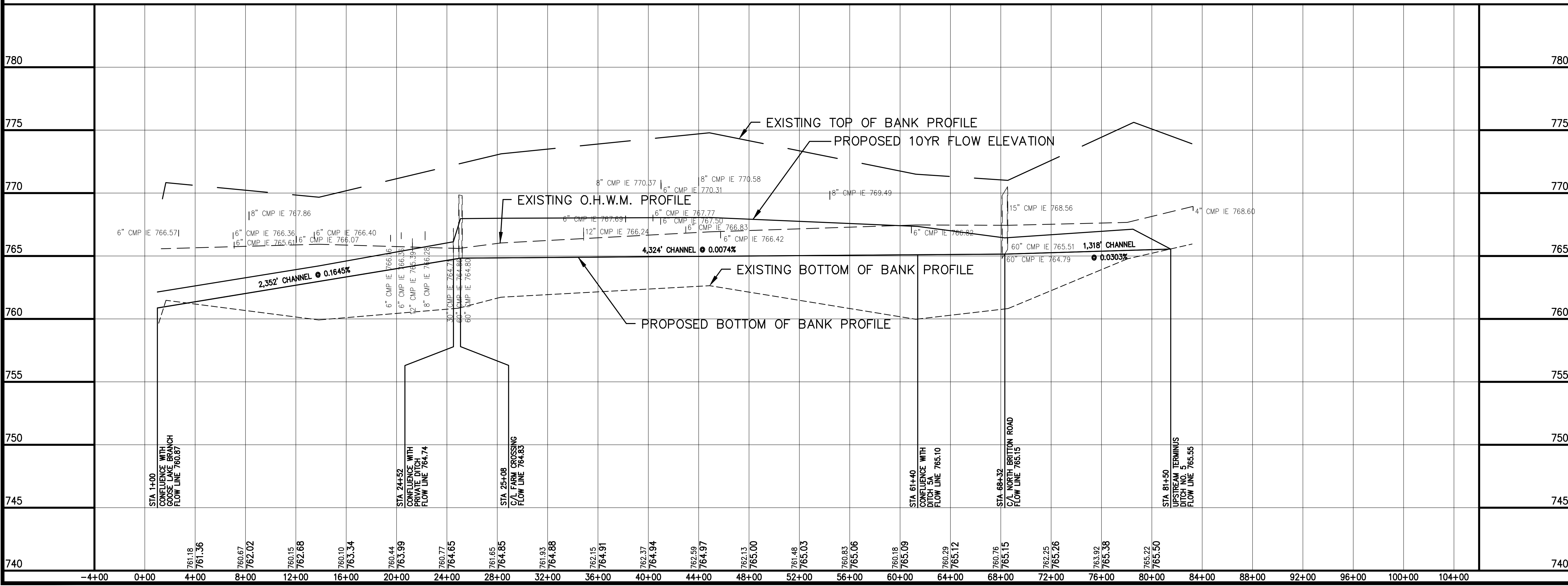


Nielsen Madsen & Barber S.C.
Civil Engineers and Land Surveyors
1339 Washington Ave. Racine, WI. 53403
Tel: (262)634-5588 Fax: (262)634-5024
Website www.nmbssc.net



DITCH NO. 5

TILE/CULVERT LOCATIONS
SCALES:
1" = 400' HOR
1" = 4' VER

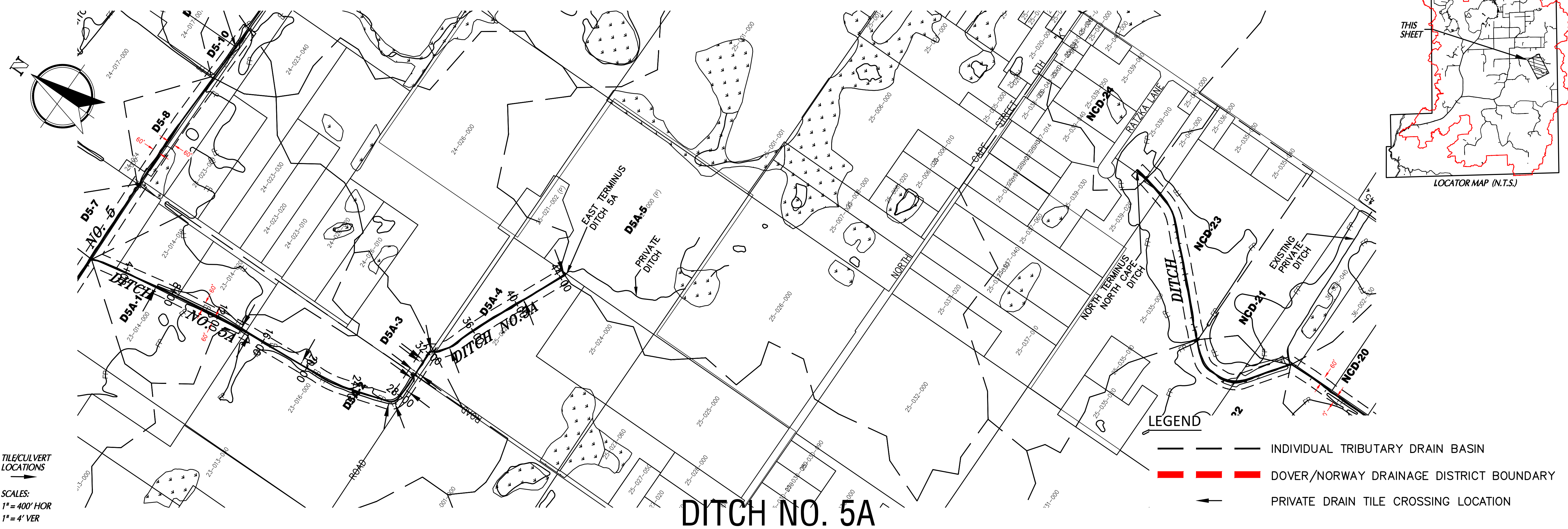


DOVER / NORWAY DRAINAGE DISTRICT MAPPING DITCH NO. 5 PLAN AND PROFILE RACINE WISCONSIN

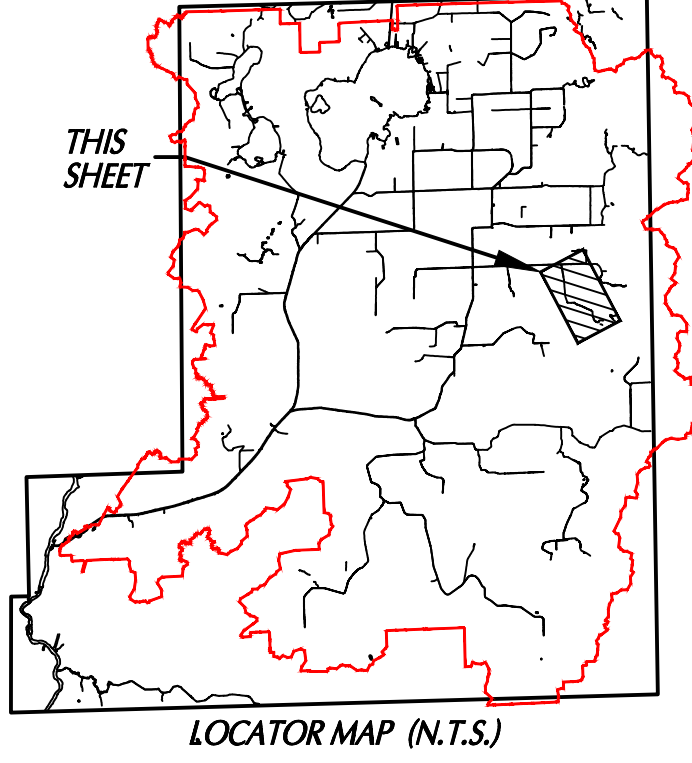
NO.	REVISION	BY	DATE
1	ADDITIONAL DISCHARGE TILES LOCATED	SCB	11-17-10
2	REVERSE ARROW DIRECTION TO REFLECT FLOW	SCB	11-18-10
3	UPDATE DISTRICT CORRIDORS	SCB	5-31-11
4	DRAINAGE DISTRICT BOUNDARY REVISED	SCB	06-13-24

PROJ. MGR: MRM
DRAFTED: SCB
DATE: 6-15-2010
CHECKED: JCB
DATE: 6-15-2010

Thursday, June 13, 2024 10:53:08 AM

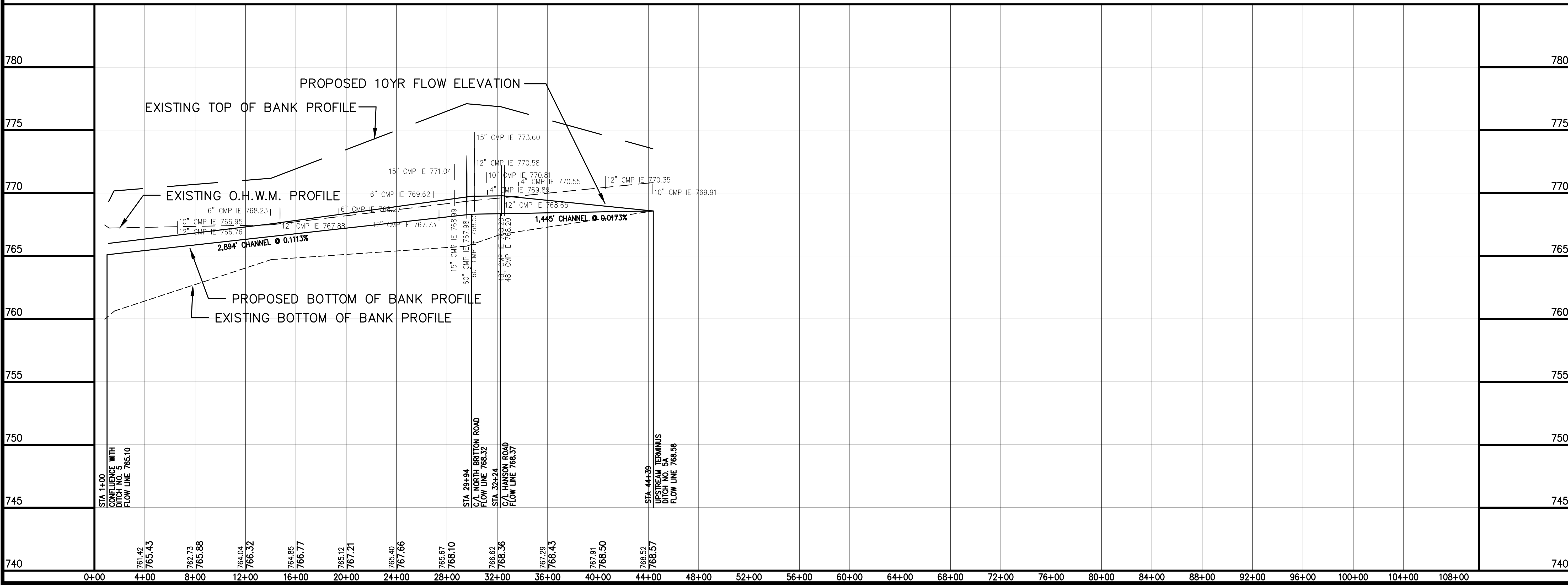


TILE/CULVERT LOCATIONS
 SCALES:
 1" = 400' HOR
 1" = 4' VER



DITCH NO. 5A

- LEGEND**
- INDIVIDUAL TRIBUTARY DRAIN BASIN
 - DOVER/NORWAY DRAINAGE DISTRICT BOUNDARY
 - ← PRIVATE DRAIN TILE CROSSING LOCATION



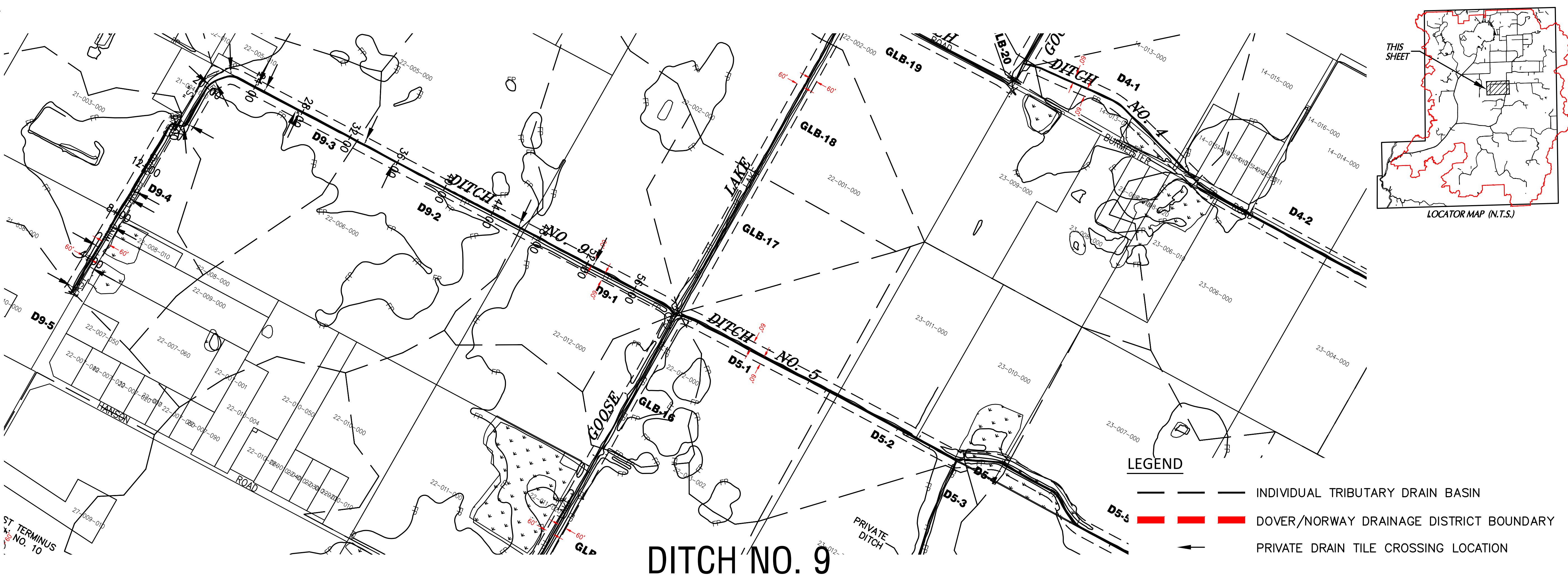

DOVER / NORWAY DRAINAGE DISTRICT MAPPING DITCH NO. 5A PLAN AND PROFILE RACINE WISCONSIN

NO.	REVISION	BY	DATE
1	REVISE ARROW DIRECTION TO REFLECT FLOW	SCB	11-18-10
2	DRAINAGE DISTRICT BOUNDARY REVISED	SCB	5-31-11
3	UPDATE DISTRICT CORRIDORS	SCB	06-13-24

PROJ. MGR: MRM
 DRAFTED: SCB
 DATE: 6-15-2010
 CHECKED: JCB
 DATE: 6-15-2010

2010.0022.01
 SHEET
30 OF 83

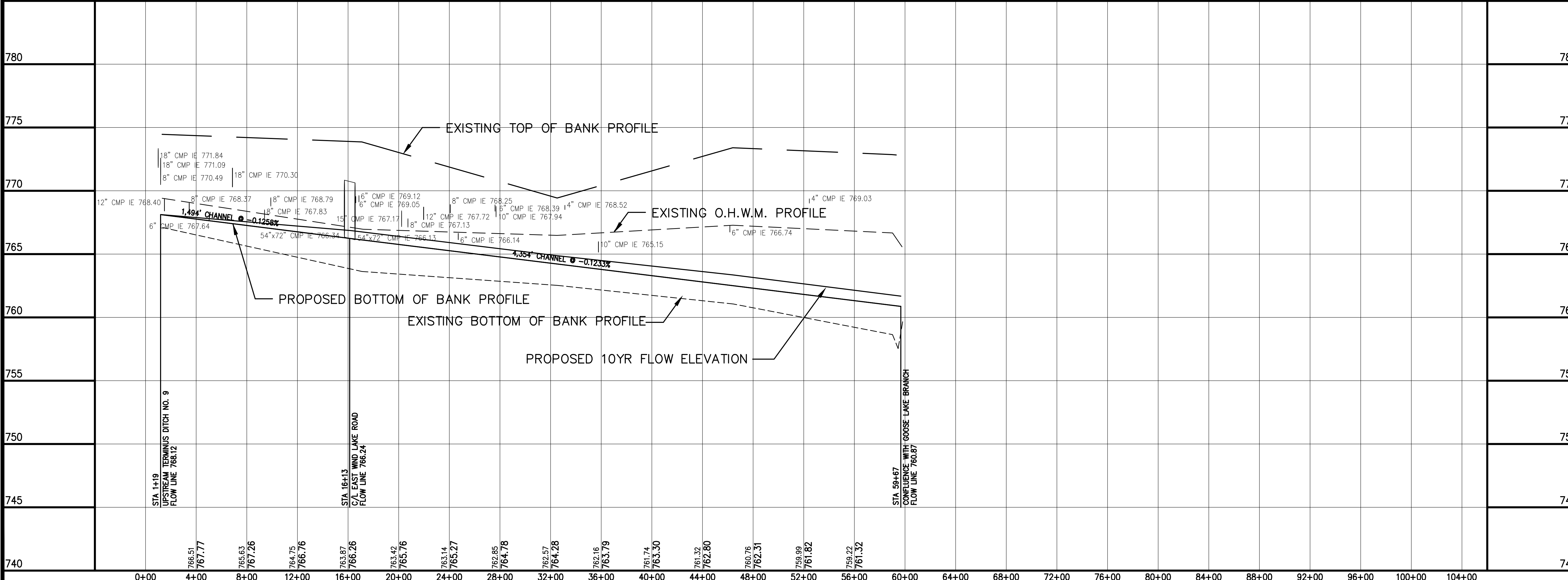
Nielsen Madsen & Barber S.C.
 Civil Engineers and Land Surveyors
 1339 Washington Ave. Racine, WI. 53403
 Tele: (262)634-5588 Fax: (262)634-5024
 Website www.nmbcsc.net




TILE/CULVERT LOCATIONS
 SCALES:
 1" = 400' HOR
 1" = 4' VER

DITCH NO. 9

- LEGEND**
- INDIVIDUAL TRIBUTARY DRAIN BASIN
 - DOVER/NORWAY DRAINAGE DISTRICT BOUNDARY
 - ← PRIVATE DRAIN TILE CROSSING LOCATION



Thursday, June 13, 2024 10:53:18 AM



Nielsen Madsen & Barber S.C.
 Civil Engineers and Land Surveyors
 1339 Washington Ave. Racine, WI. 53403
 Tele: (262)634-5588 Fax: (262)634-5024
 Website www.nmbasc.net

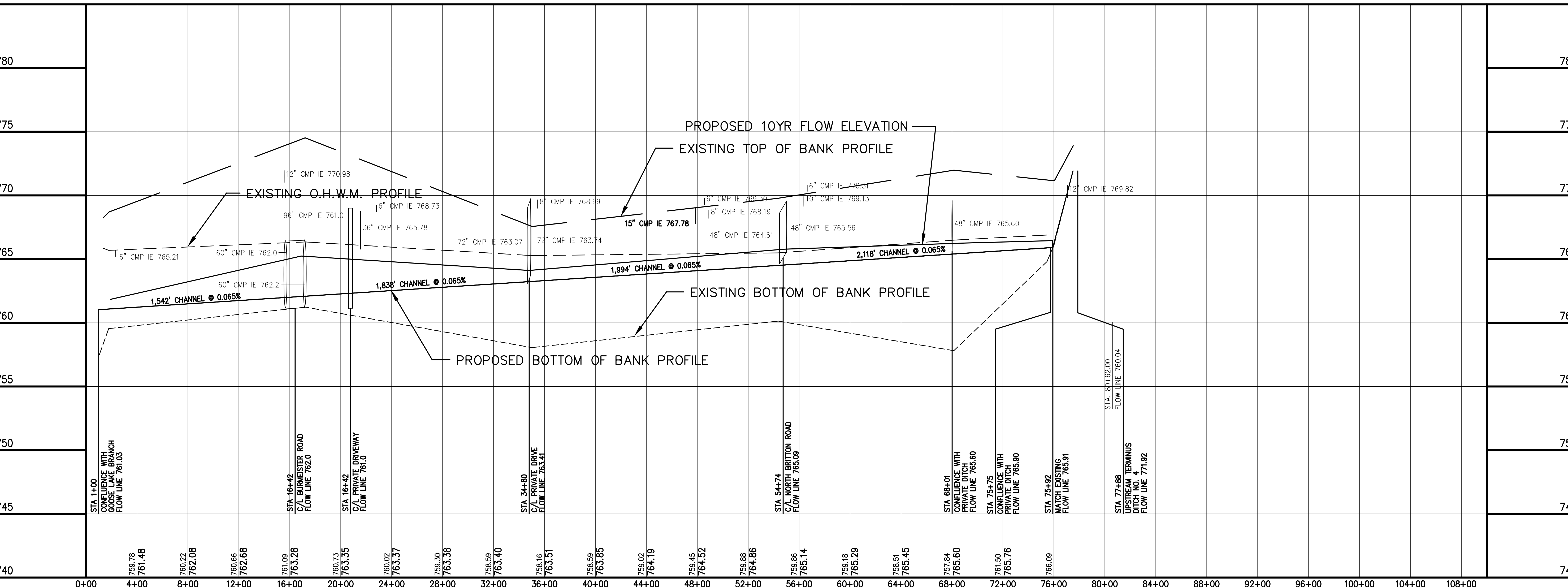
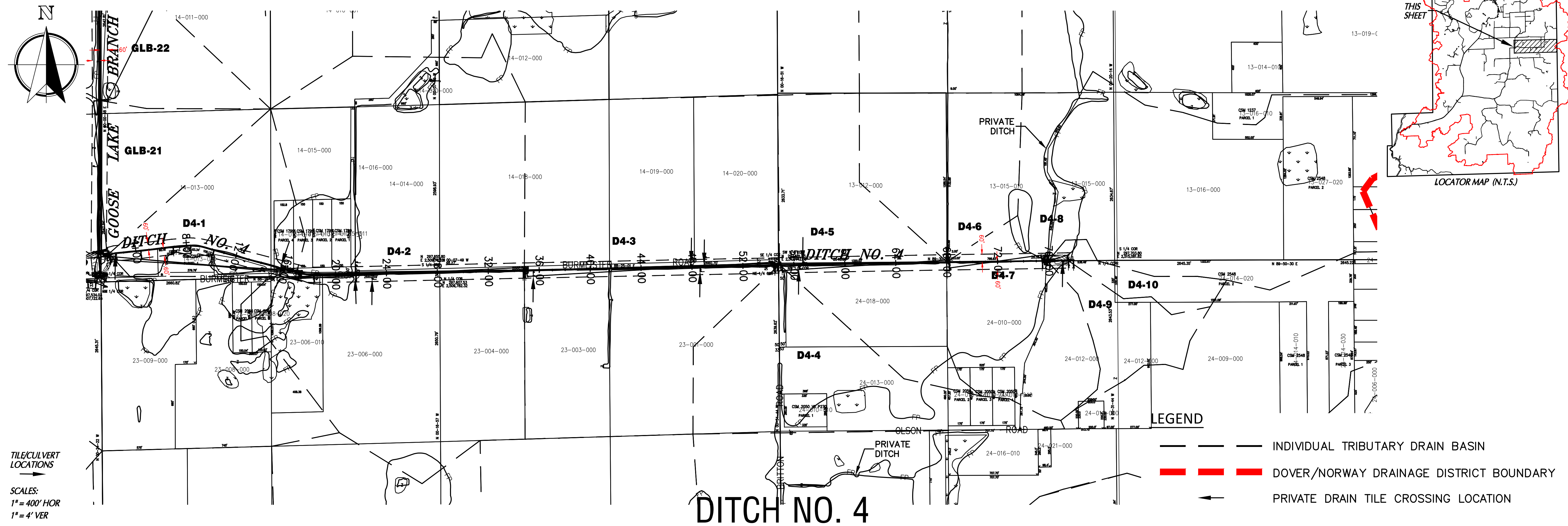
**DOVER / NORWAY DRAINAGE DISTRICT MAPPING
 DITCH NO. 9
 PLAN AND PROFILE**
 RACINE WISCONSIN

NO.	REVISION	BY	DATE
1	ADDITIONAL DISCHARGE TILES LOCATED	SCB	11-17-10
2	REVERSE ARROW DIRECTION TO REFLECT FLOW	SCB	11-18-10
3	UPDATE DISTRICT CORRIDORS	SCB	5-31-11
4	DRAINAGE DISTRICT BOUNDARY REVISED	SCB	06-13-24

PROJ. MGR:	MRM
DRAFTED:	SCB
DATE:	6-15-2010
CHECKED:	JCB
DATE:	6-15-2010

2010.0022.01
 SHEET
31 OF 83

Friday, August 23, 2024 10:25:31 AM



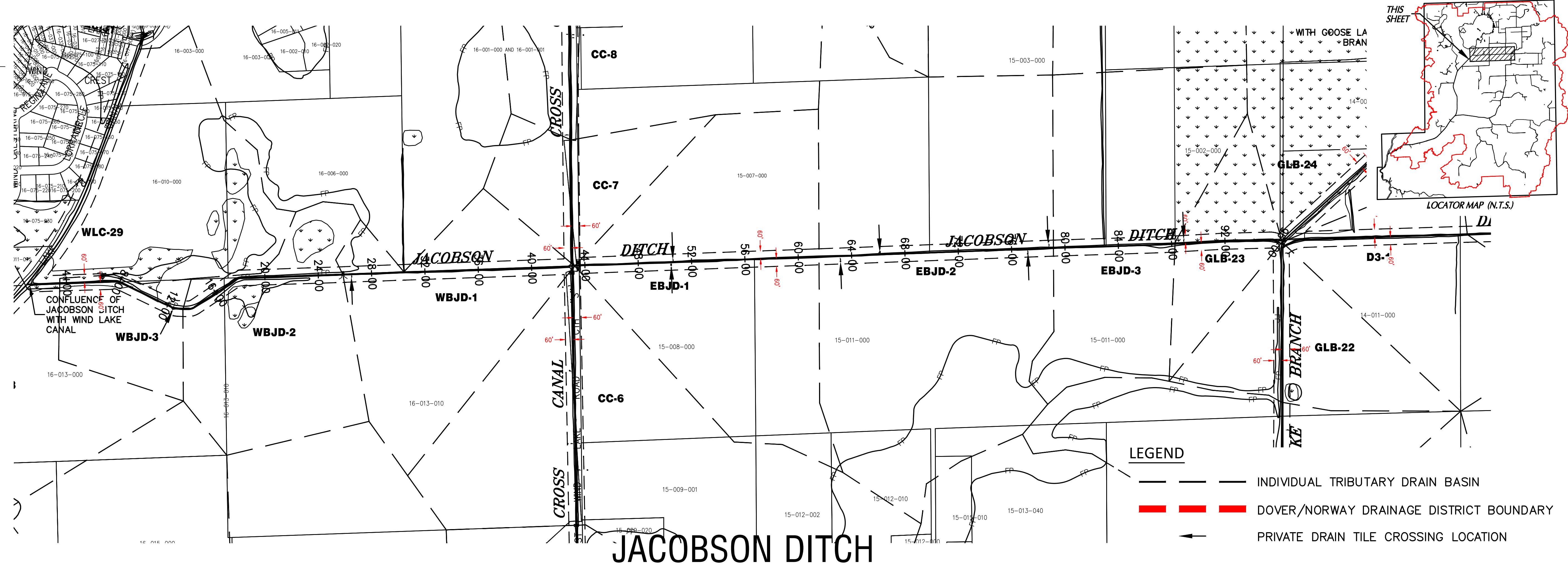
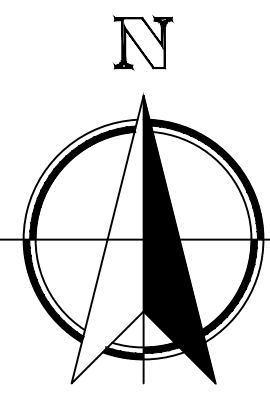
Nielsen Madsen & Barber S.C.
 Civil Engineers and Land Surveyors
 1339 Washington Ave. Racine, WI. 53403
 Tele: (262)634-5588 Fax: (262)634-5024
 Website www.nmbssc.net

DOVER / NORWAY DRAINAGE DISTRICT MAPPING DITCH NO. 4 PLAN AND PROFILE
 RACINE WISCONSIN

NO.	REVISION	BY	DATE
1	ADDITIONAL DISCHARGE TILES LOCATED	SCB	11-17-10
2	REVERSE ARROW DIRECTION TO REFLECT FLOW	SCB	11-18-10
3	UPDATE DISTRICT CORRIDORS	SCB	06-13-24
4	UPDATE FOR NEW ROAD CULVERT @ 16+42	SCB	08-23-24

PROJ. MGR: MRM
 DRAFTED: SCB
 DATE: 6-15-2010
 CHECKED: JCB
 DATE: 6-15-2010

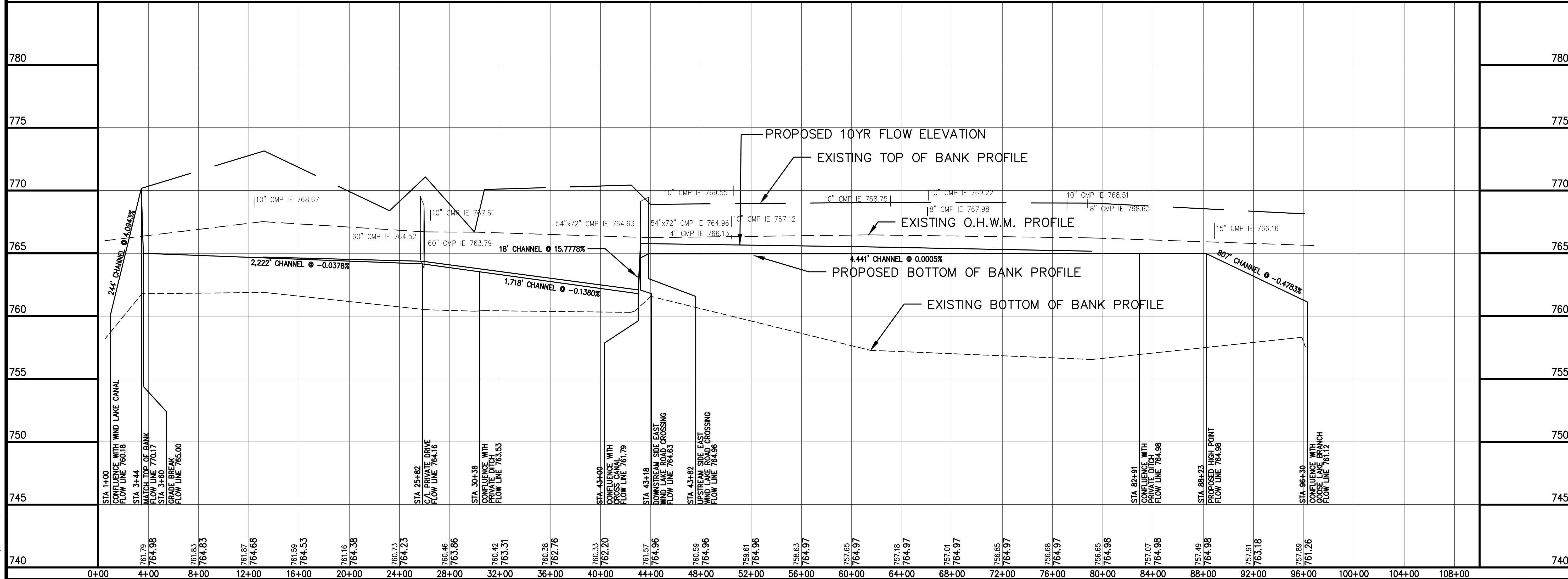
2010.0022.01
 SHEET
32 OF 83



TILE/CULVERT LOCATIONS
 SCALES:
 1" = 400' HOR
 1" = 4' VER

JACOBSON DITCH

- LEGEND**
- INDIVIDUAL TRIBUTARY DRAIN BASIN
 - DOVER/NORWAY DRAINAGE DISTRICT BOUNDARY
 - PRIVATE DRAIN TILE CROSSING LOCATION



Thursday, June 13, 2024 10:54:23 AM

DOVER / NORWAY DRAINAGE DISTRICT MAPPING JACOBSON DITCH PLAN AND PROFILE RACINE WISCONSIN


Nielsen Madsen & Barber S.C.
 Civil Engineers and Land Surveyors
 1339 Washington Ave. Racine, WI. 53403
 Tele: (262)634-5588 Fax: (262)634-5024
 Website www.nmbssc.net

NO.	REVISION	BY	DATE
1	ADDITIONAL DISCHARGE TILES LOCATED	SCB	11-17-10
2	REVISE ARROW DIRECTION TO REFLECT FLOW	SCB	11-18-10
3	UPDATE DISTRICT CORRIDORS	SCB	06-13-24

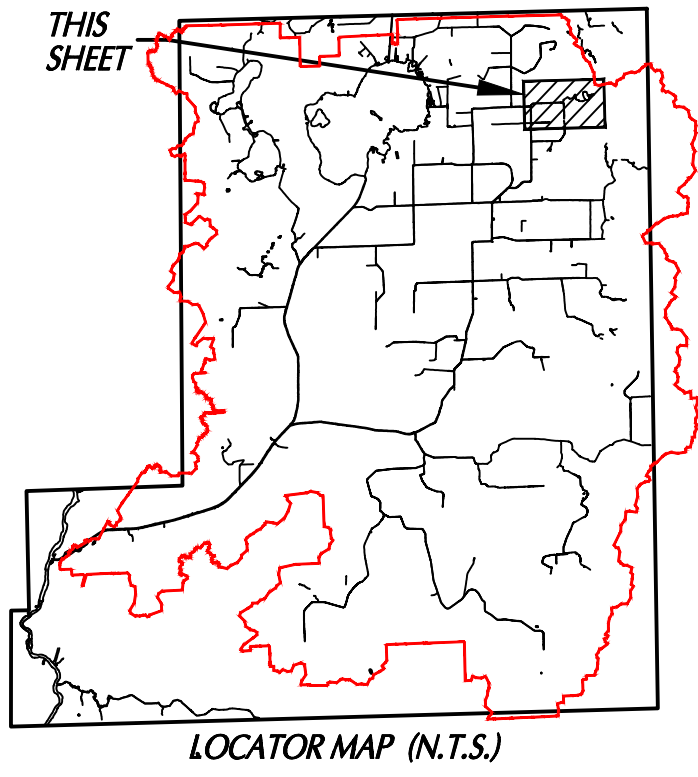
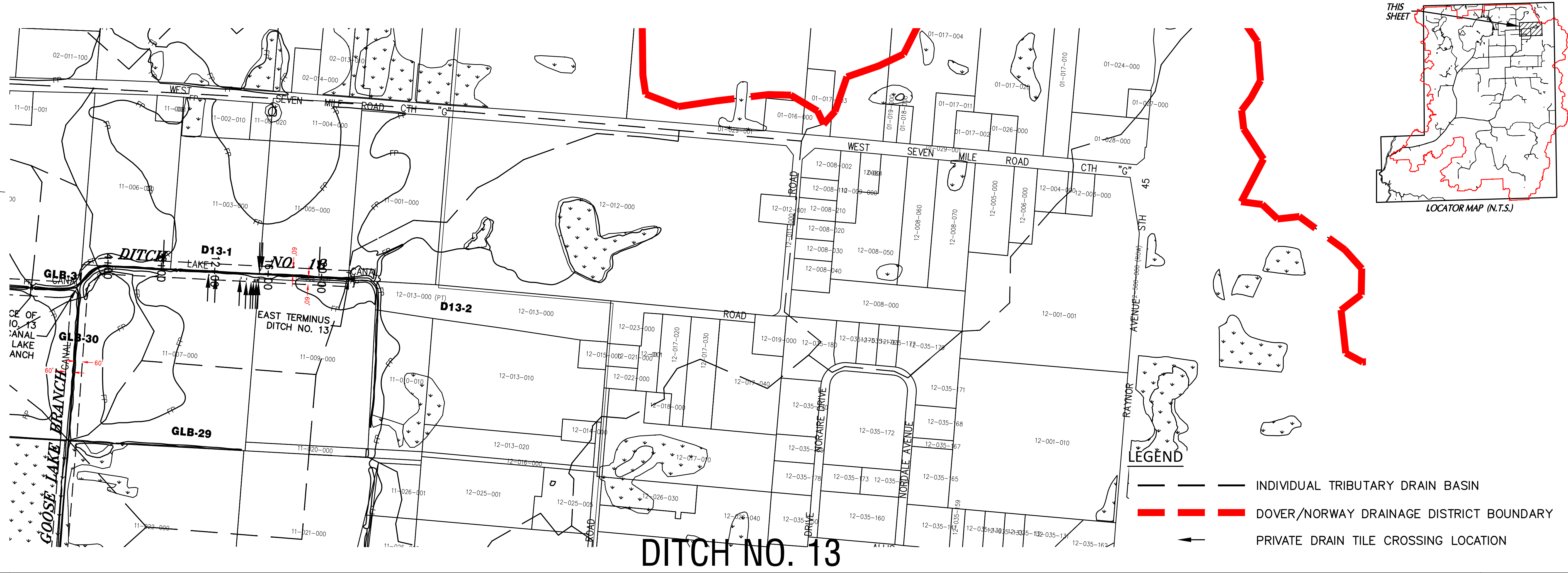
PROJ. MGR:	JMR
DRAFTED:	SCB
DATE:	6-15-2010
CHECKED:	JCB
DATE:	6-15-2010

2010.0022.01

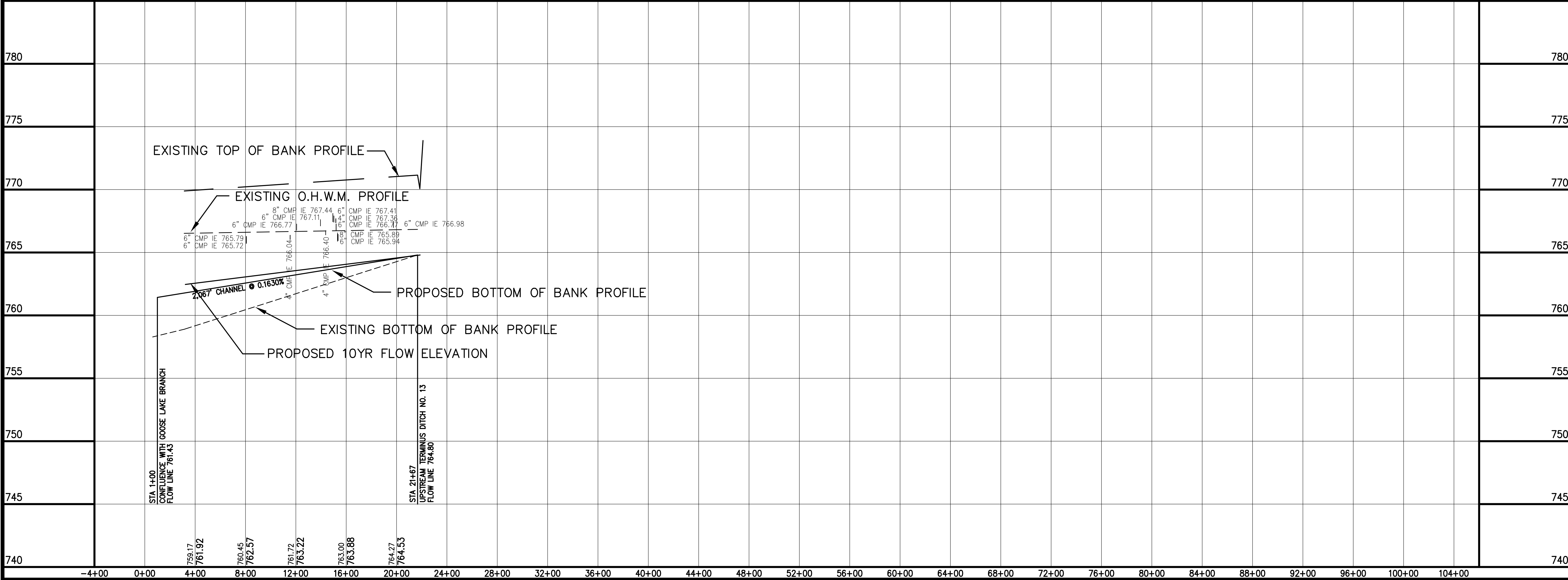
SHEET
34 OF 83



TILE/CULVERT LOCATIONS
 SCALES:
 1" = 400' HOR
 1" = 4' VER



DITCH NO. 13



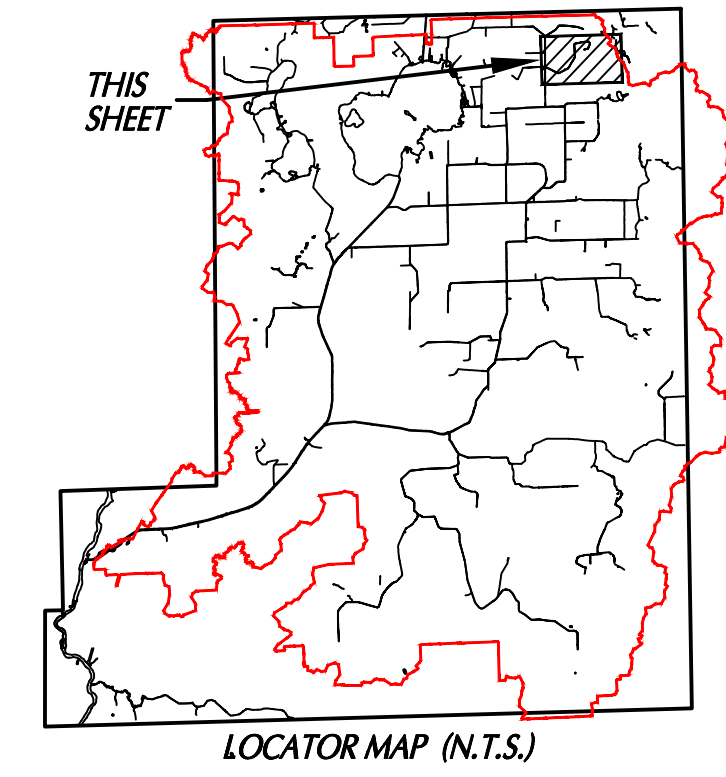

Nielsen Madsen & Barber S.C.
 Civil Engineers and Land Surveyors
 1339 Washington Ave. Racine, WI. 53403
 Tele: (262)634-5588 Fax: (262)634-5024
 Website www.nmbasc.net

DOVER / NORWAY DRAINAGE DISTRICT MAPPING DITCH NO. 13 PLAN AND PROFILE RACINE WISCONSIN

NO.	REVISION	BY	DATE
1	REVERSE ARROW DIRECTION TO REFLECT FLOW	SCB	11-18-10
2	UPDATE DISTRICT CORRIDORS	SCB	06-13-24

PROJ. MGR: MRM
 DRAFTED: SCB
 DATE: 6-15-2010
 CHECKED: JCB
 DATE: 6-15-2010

2010.0022.01
 SHEET
35 OF **83**



Nielsen Madsen & Barber S.C.
 Civil Engineers and Land Surveyors
 1339 Washington Ave. Racine, WI. 53403
 Tele: (262)634-5588 Fax: (262)634-5024
 Website www.nmbssc.net

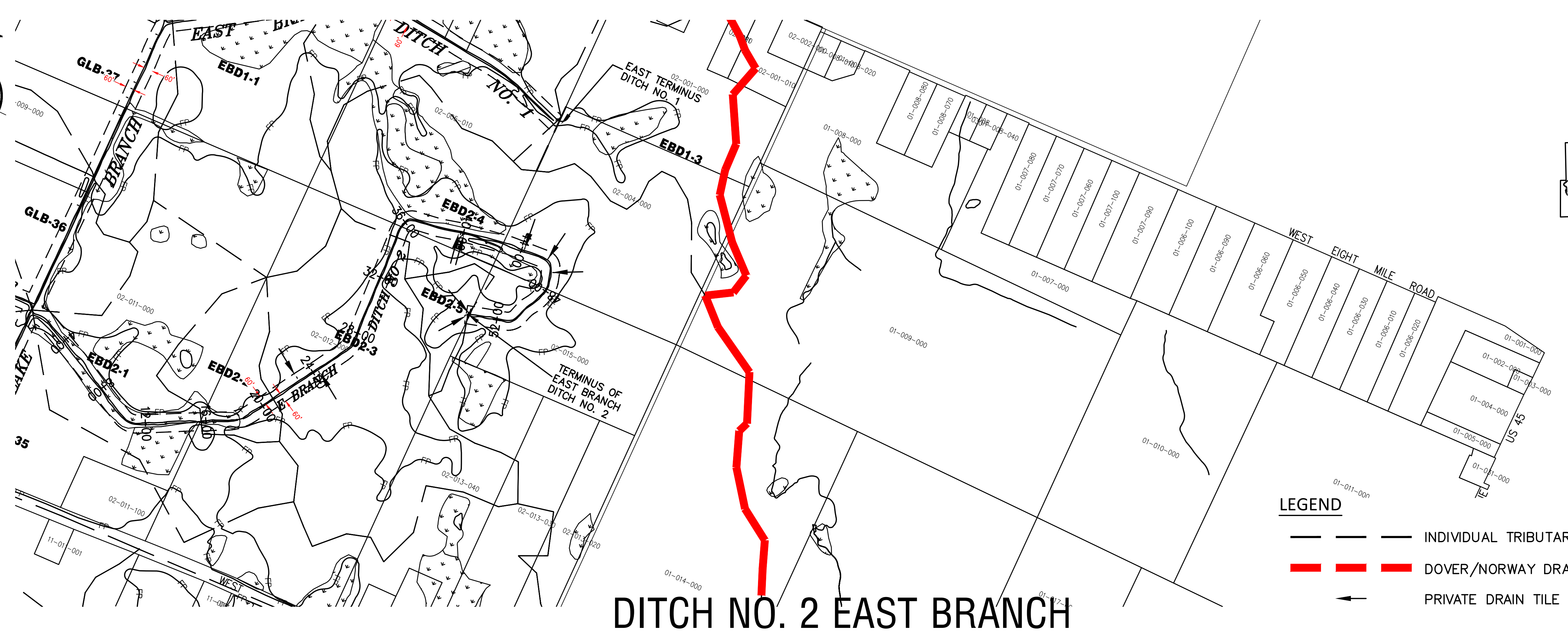
**DOVER / NORWAY DRAINAGE DISTRICT MAPPING
 DITCH NO. 2 EAST BRANCH
 PLAN AND PROFILE**
 RACINE WISCONSIN

NO.	REVISION	BY	DATE
1	DRAINAGE DISTRICT REVIEW COMMENTS	ICB	9-21-10
2	REVISE ARROW DIRECTION TO REFLECT FLOW	SCB	11-18-10
3	UPDATE DISTRICT CORRIDORS	SCB	06-13-24

PROJ. MGR:	_MRM
DRAFTED:	_SCB
DATE:	_6-15-2010
CHECKED:	_ICB
DATE:	_6-15-2010

2010.0022.01
 SHEET
36 OF 83

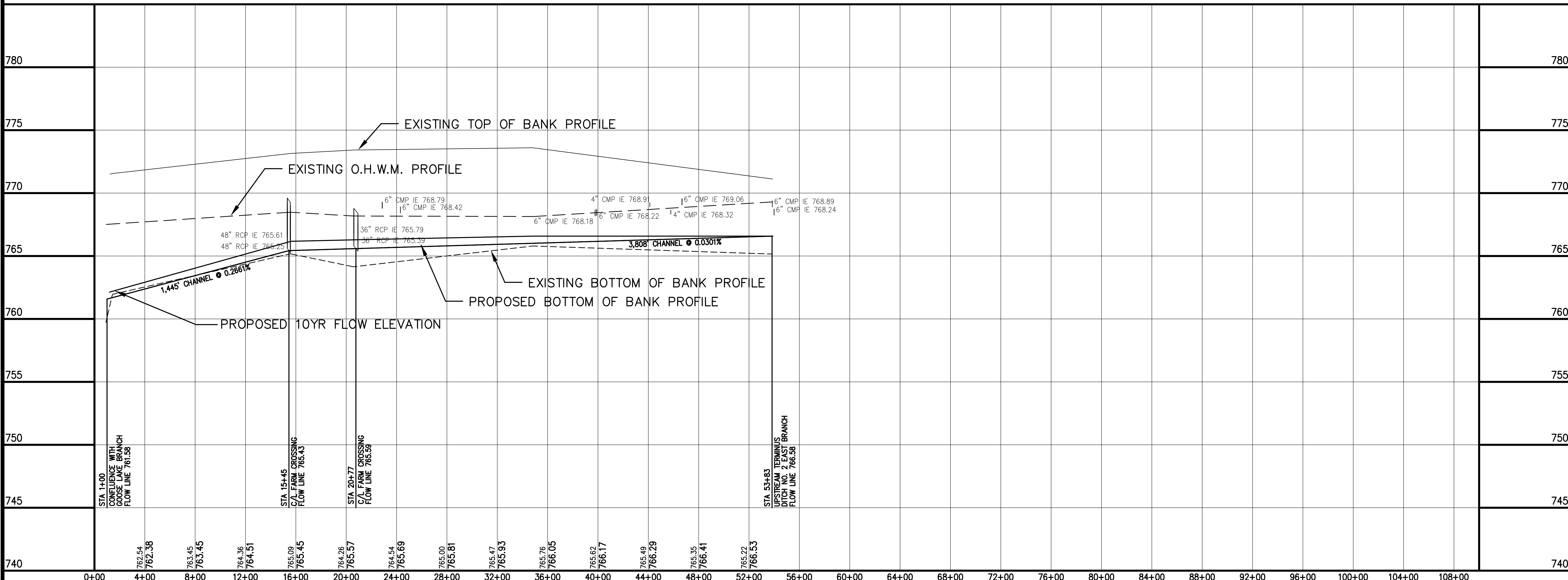
TILE/CULVERT LOCATIONS
 SCALES:
 1" = 400' HOR
 1" = 4' VER



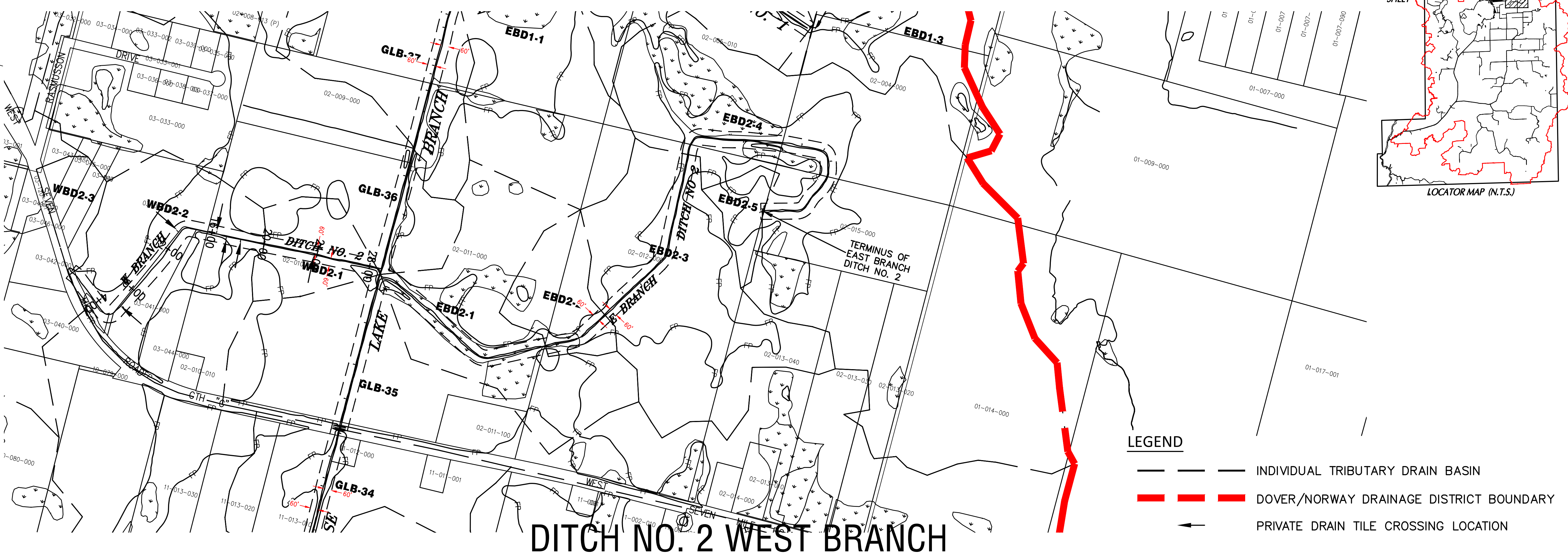
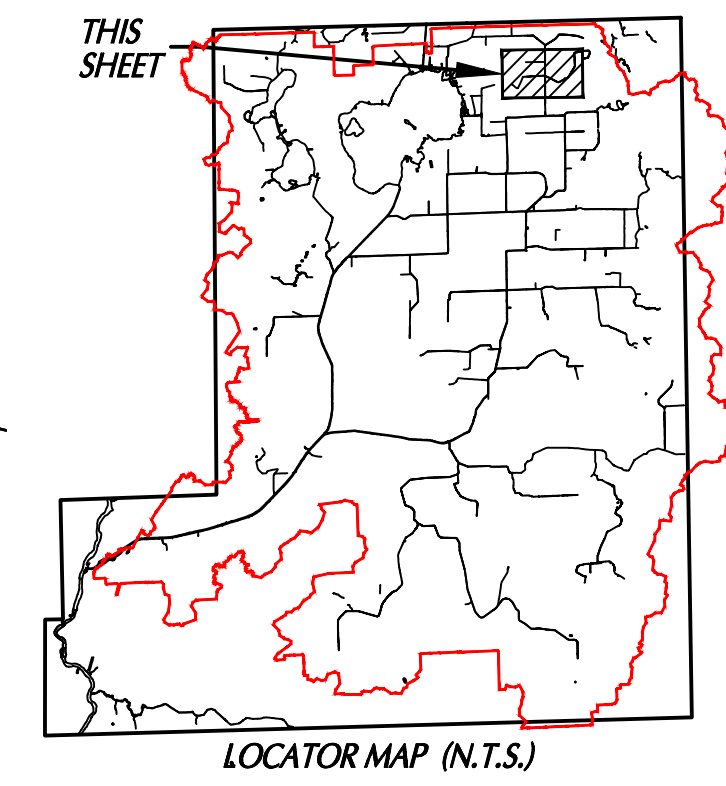

DITCH NO. 2 EAST BRANCH

LEGEND

- — — INDIVIDUAL TRIBUTARY DRAIN BASIN
- — — DOVER/NORWAY DRAINAGE DISTRICT BOUNDARY
- — — PRIVATE DRAIN TILE CROSSING LOCATION



Thursday, June 13, 2024 10:54:46 AM

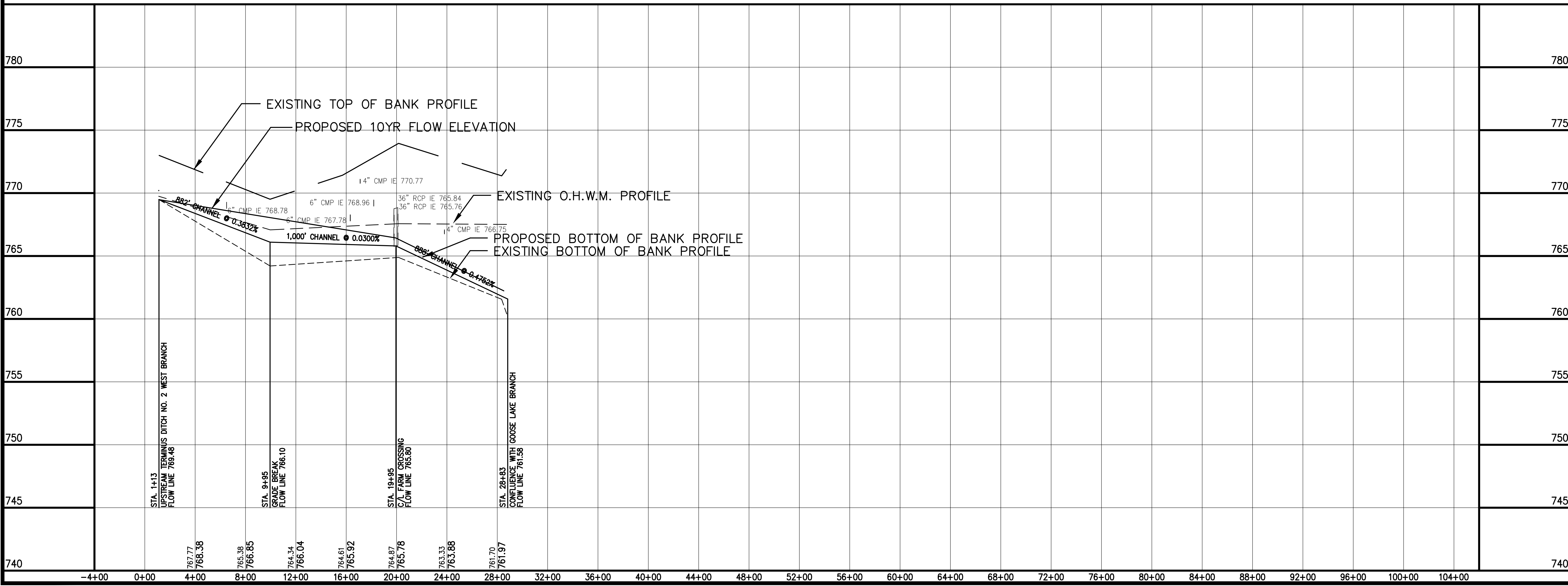


TILE/CULVERT LOCATIONS
 SCALES:
 1" = 400' HOR
 1" = 4' VER

LEGEND

- — — INDIVIDUAL TRIBUTARY DRAIN BASIN
- - - DOVER/NORWAY DRAINAGE DISTRICT BOUNDARY
- ← PRIVATE DRAIN TILE CROSSING LOCATION

DITCH NO. 2 WEST BRANCH



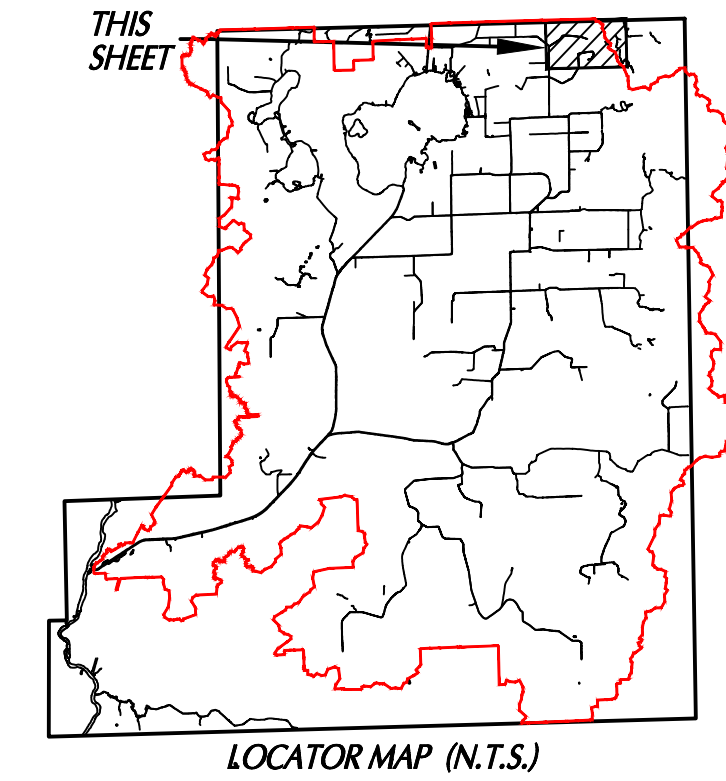

DOVER / NORWAY DRAINAGE DISTRICT MAPPING DITCH NO. 2 WEST BRANCH PLAN AND PROFILE RACINE WISCONSIN

NO.	REVISION	DATE
1	DRAINAGE DISTRICT REVIEW COMMENTS	9-21-10
2	REVERSE ARROW DIRECTION TO REFLECT FLOW	11-18-10
3	UPDATE DISTRICT CORRIDORS	06-13-24

PROJ. MGR: MRM
 DRAFTED: SCB
 DATE: 6-15-2010
 CHECKED: JCB
 DATE: 6-15-2010

2010.0022.01
 SHEET
37 OF **83**

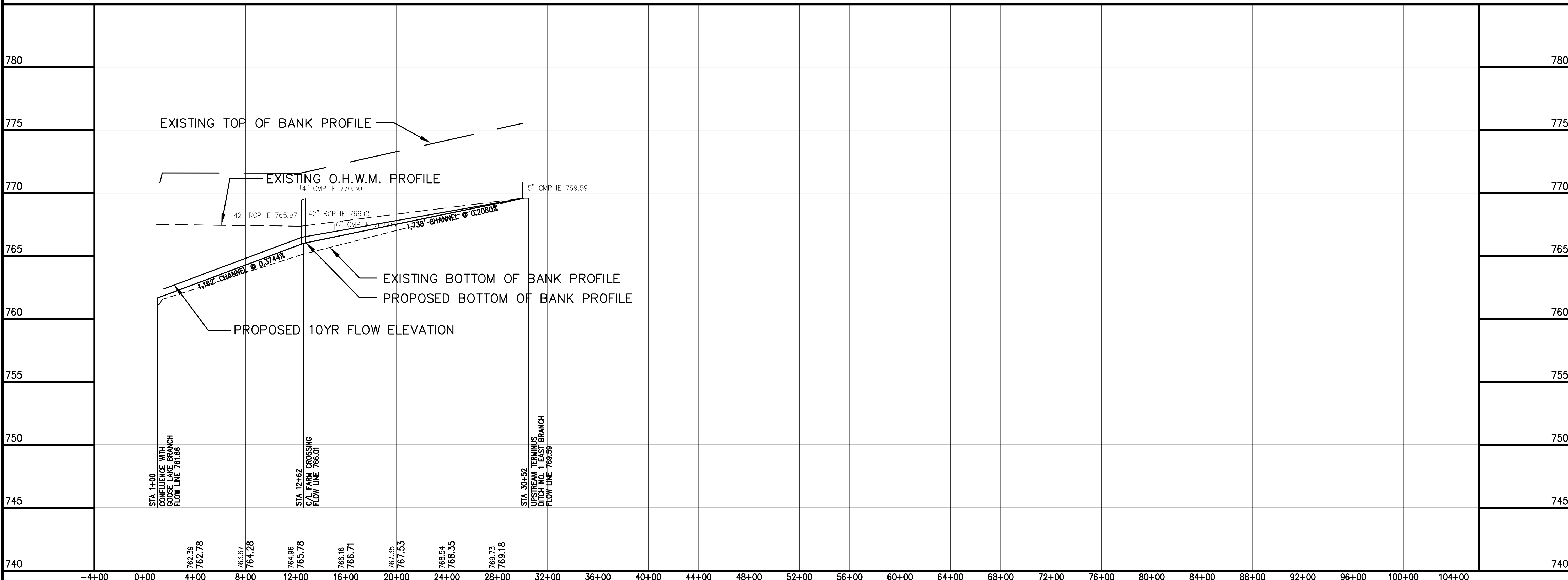
Nielsen Madsen & Barber S.C.
 Civil Engineers and Land Surveyors
 1339 Washington Ave. Racine, WI. 53403
 Tele: (262)634-5588 Fax: (262)634-5024
 Website www.nmbasc.net



Nielsen Madsen & Barber S.C.
 Civil Engineers and Land Surveyors
 1339 Washington Ave. Racine, WI. 53403
 Tele: (262)634-5588 Fax: (262)634-5024
 Website www.nmbasc.net



DITCH NO. 1 EAST BRANCH

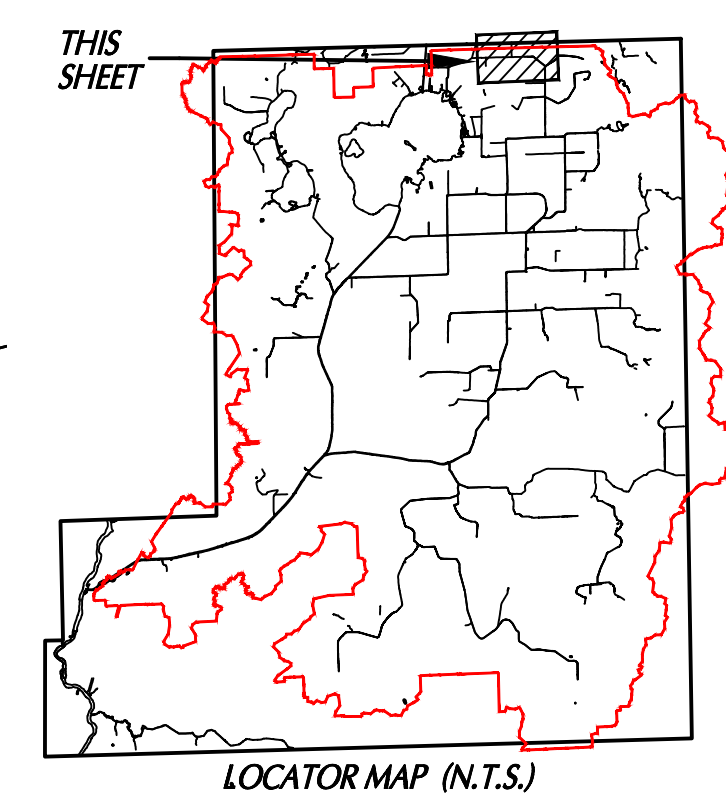



DOVER / NORWAY DRAINAGE DISTRICT MAPPING DITCH NO. 1 EAST BRANCH PLAN AND PROFILE RACINE WISCONSIN

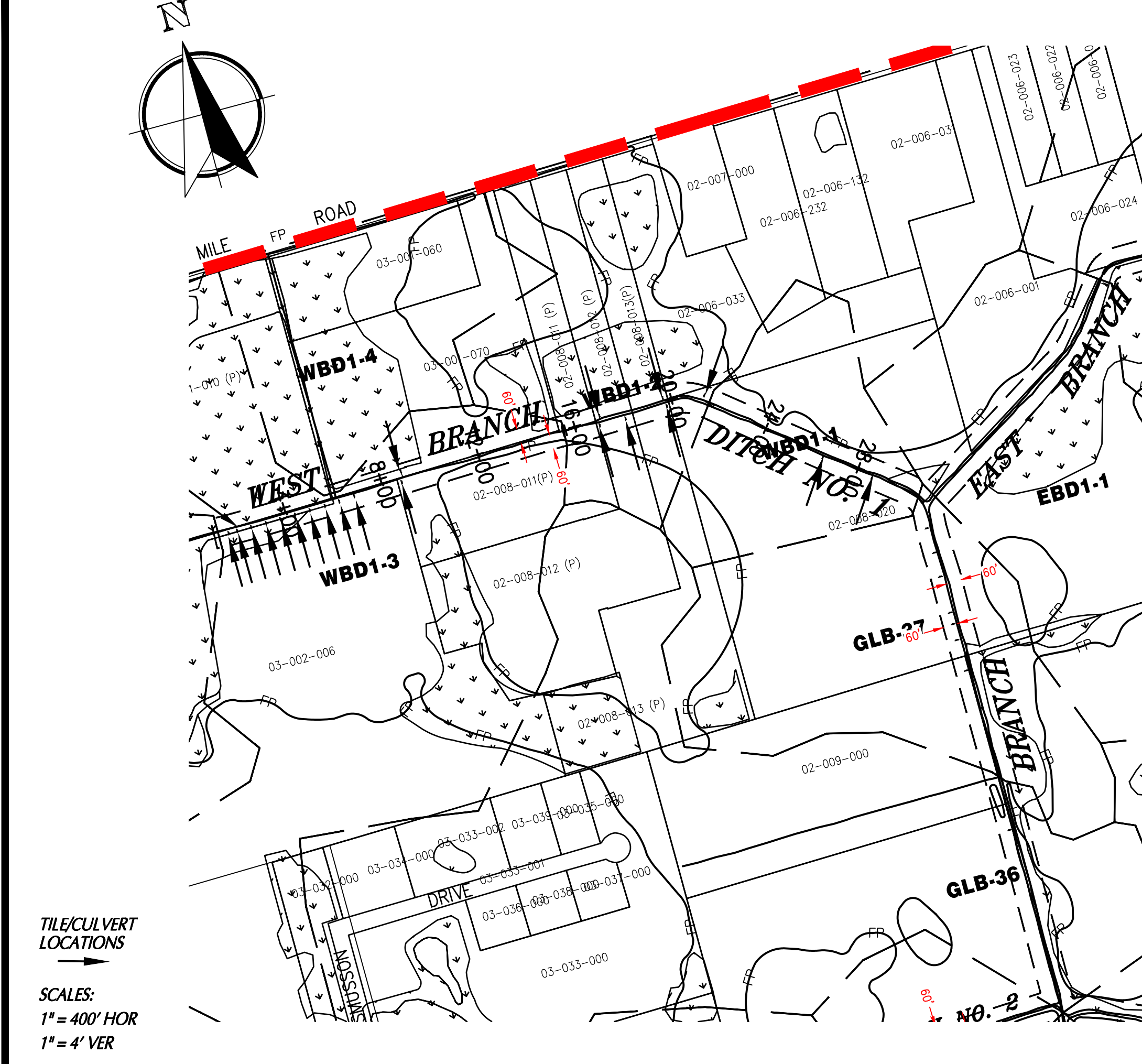
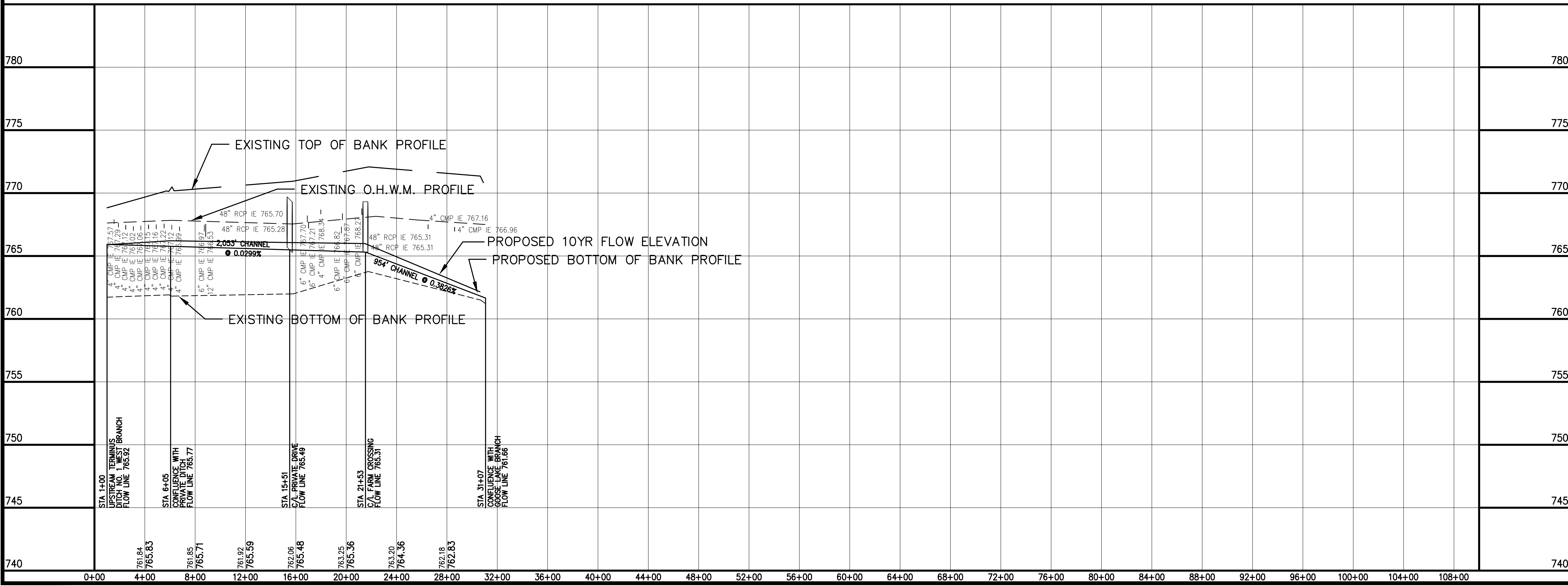
NO.	REVISION	BY	DATE
1	DRAINAGE DISTRICT REVIEW COMMENTS	ICB	9-21-10
2	ADDITIONAL DISCHARGE TILES LOCATED	SCB	11-17-10
3	REVISE ARROW DIRECTION TO REFLECT FLOW	SCB	11-18-10
4	UPDATE DISTRICT CORRIDORS	SCB	06-13-24

PROJ. MGR: MRM
 DRAFTED: SCB
 DATE: 6-15-2010
 CHECKED: ICB
 DATE: 6-15-2010

2010.0022.01
 SHEET
38 OF **83**



Nielsen Madsen & Barber S.C.
 Civil Engineers and Land Surveyors
 1339 Washington Ave. Racine, WI. 53403
 Tele: (262)634-5588 Fax: (262)634-5024
 Website www.nmbcsc.net



- LEGEND**
- INDIVIDUAL TRIBUTARY DRAIN BASIN
 - DOVER/NORWAY DRAINAGE DISTRICT BOUNDARY
 - PRIVATE DRAIN TILE CROSSING LOCATION

TILE/CULVERT LOCATIONS
 SCALES:
 1" = 400' HOR
 1" = 4' VER

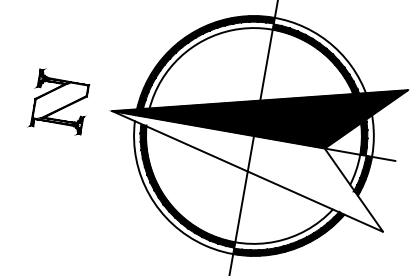
**DOVER / NORWAY DRAINAGE DISTRICT MAPPING
 DITCH NO. 1 WEST BRANCH
 PLAN AND PROFILE**
 RACINE WISCONSIN

NO.	REVISION	DATE
1	DRAINAGE DISTRICT REVIEW COMMENTS	ICB 9-21-10
2	REVERSE ARROW DIRECTION TO REFLECT FLOW	SCB 11-18-10
3	UPDATE DISTRICT CORRIDORS	SCB 06-13-24

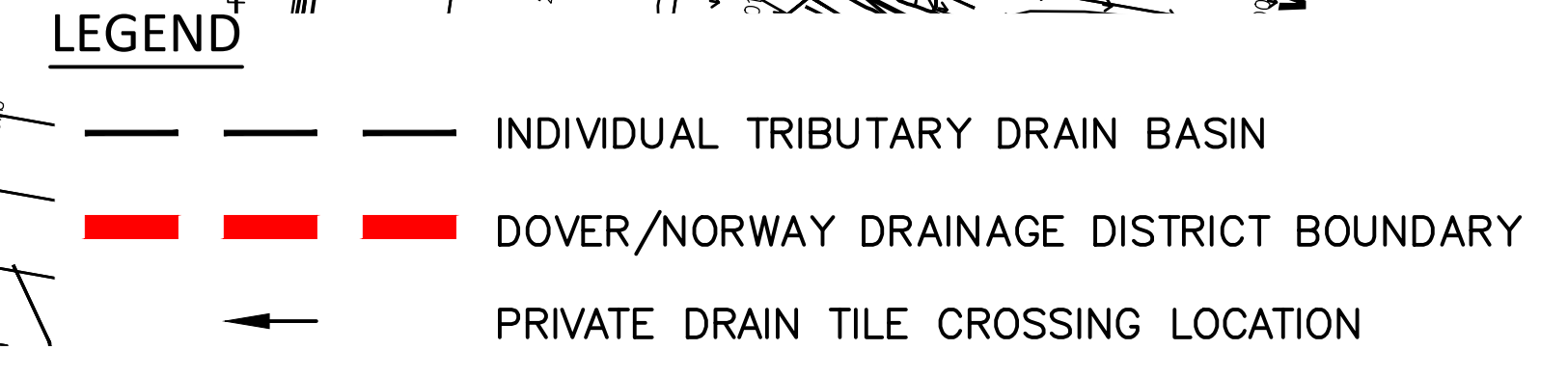
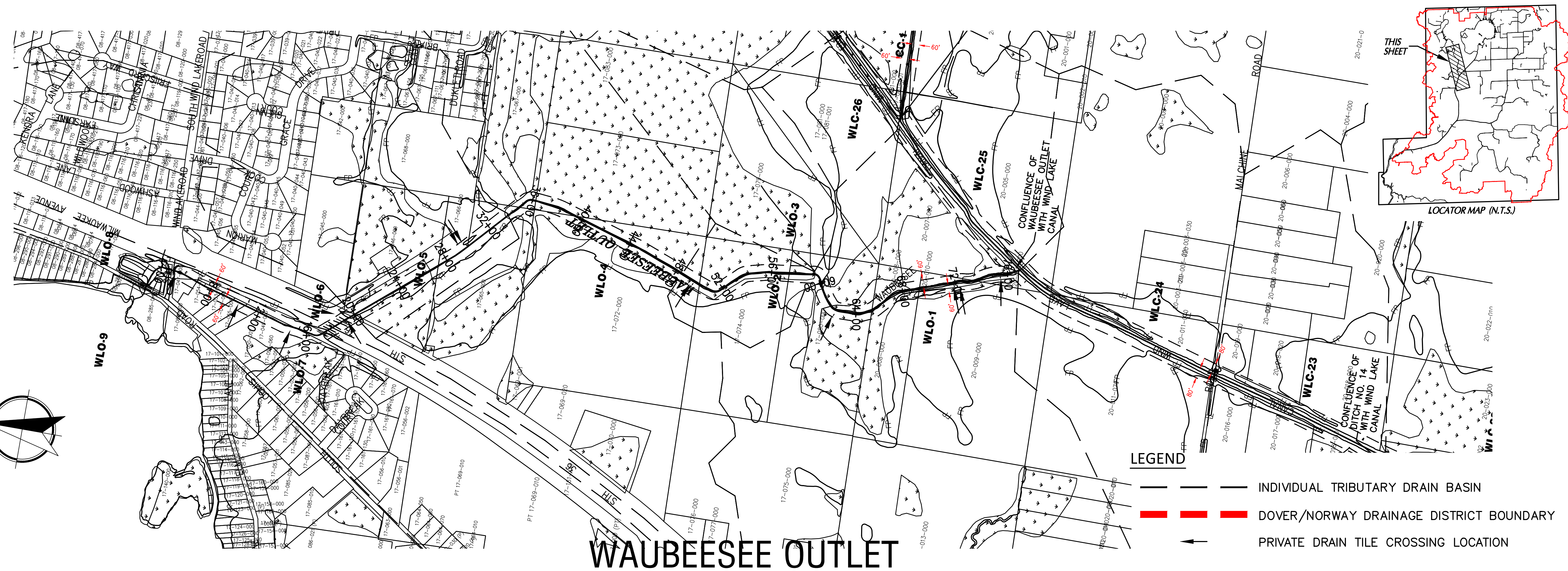
PROJ. MGR: MRM
 DRAFTED: SCB
 DATE: 6-15-2010
 CHECKED: ICB
 DATE: 6-15-2010

2010.0022.01
 SHEET
39 OF **83**

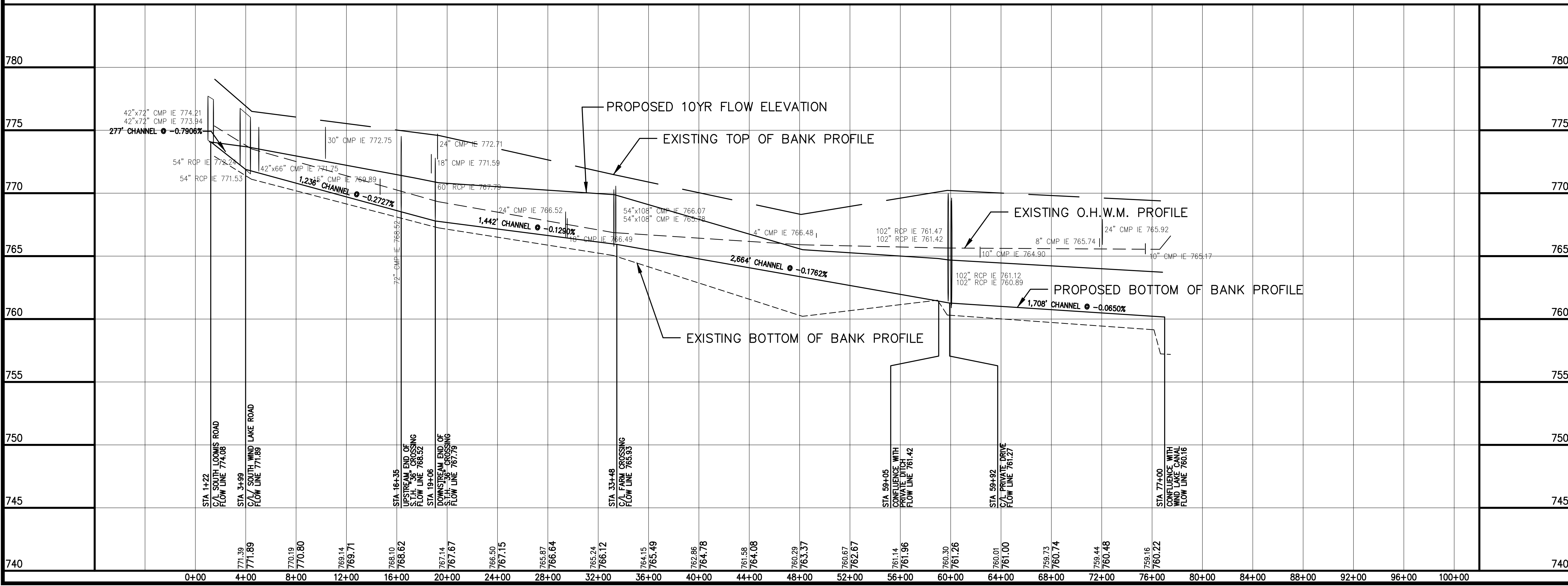
Thursday, June 13, 2024 10:55:58 AM



TILE/CULVERT LOCATIONS
 SCALES:
 1" = 400' HOR
 1" = 4' VER



WAUBEESSEE OUTLET



DOVER / NORWAY DRAINAGE DISTRICT MAPPING WAUBEESSEE OUTLET PLAN AND PROFILE

RACINE WISCONSIN

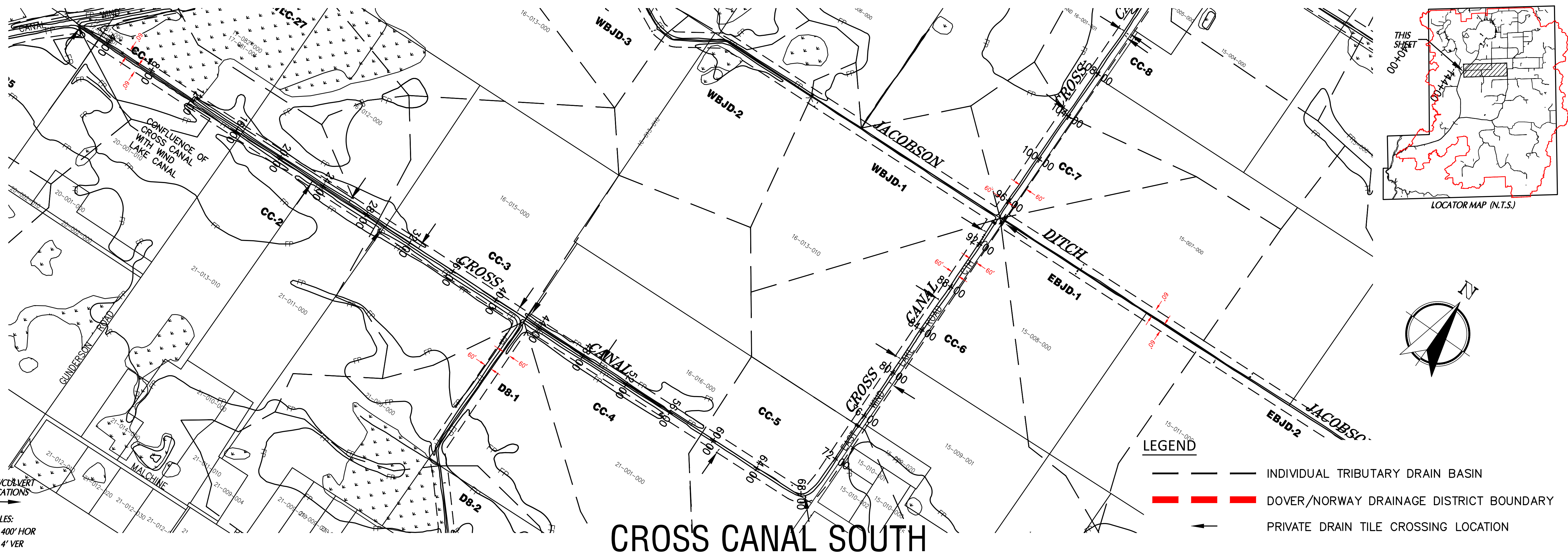
NO.	REVISION	BY	DATE
1	REVISE ARROW DIRECTION TO REFLECT FLOW	SCB	11-18-10
2	UPDATE DISTRICT CORRIDORS	SCB	06-13-24

PROJ. MGR: JMRM
 DRAFTED: SCB
 DATE: 6-15-2010
 CHECKED: JCB
 DATE: 6-15-2010

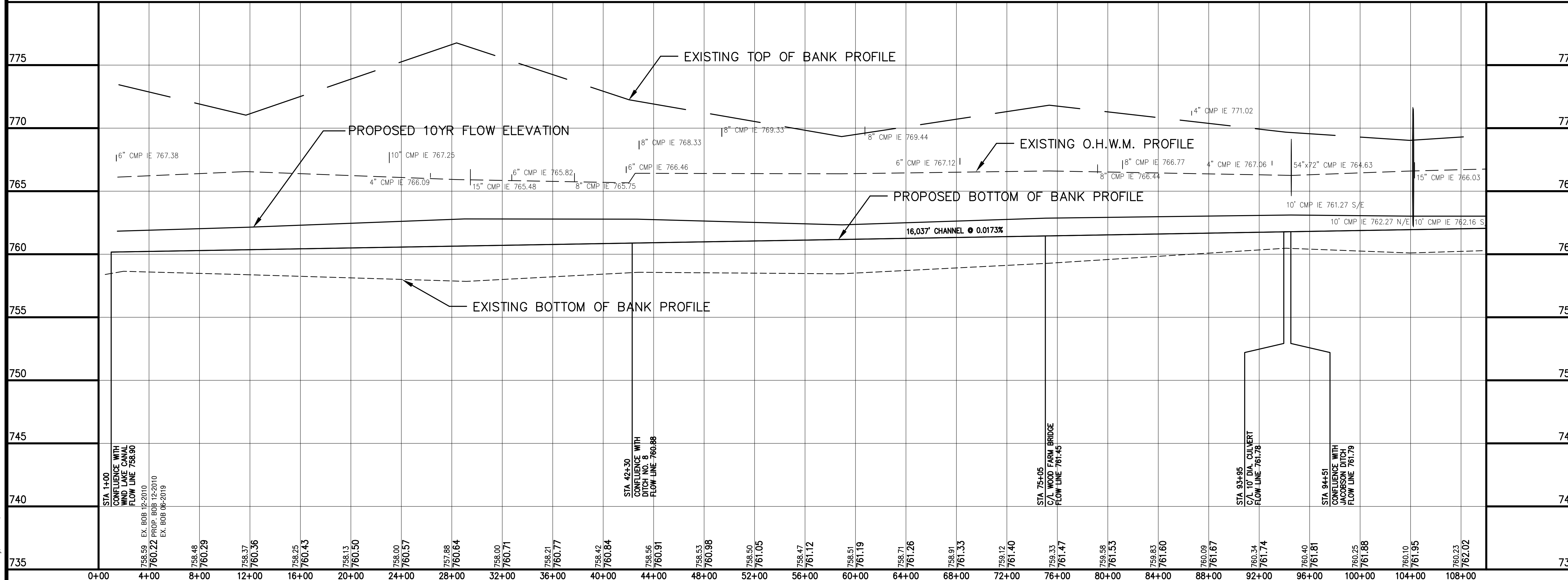
2010.0022.01
 SHEET
41 OF **83**

Nielsen Madsen & Barber S.C.
 Civil Engineers and Land Surveyors
 1339 Washington Ave. Racine, WI. 53403
 Tele: (262)634-5588 Fax: (262)634-5024
 Website www.nmbc.net

Thursday, June 13, 2024 10:56:11 AM



CROSS CANAL SOUTH



Nielsen Madsen & Barber S.C.
 Civil Engineers and Land Surveyors
 1339 Washington Ave. Racine, WI. 53403
 Tele: (262)634-5588 Fax: (262)634-5024
 Website www.nmbssc.net

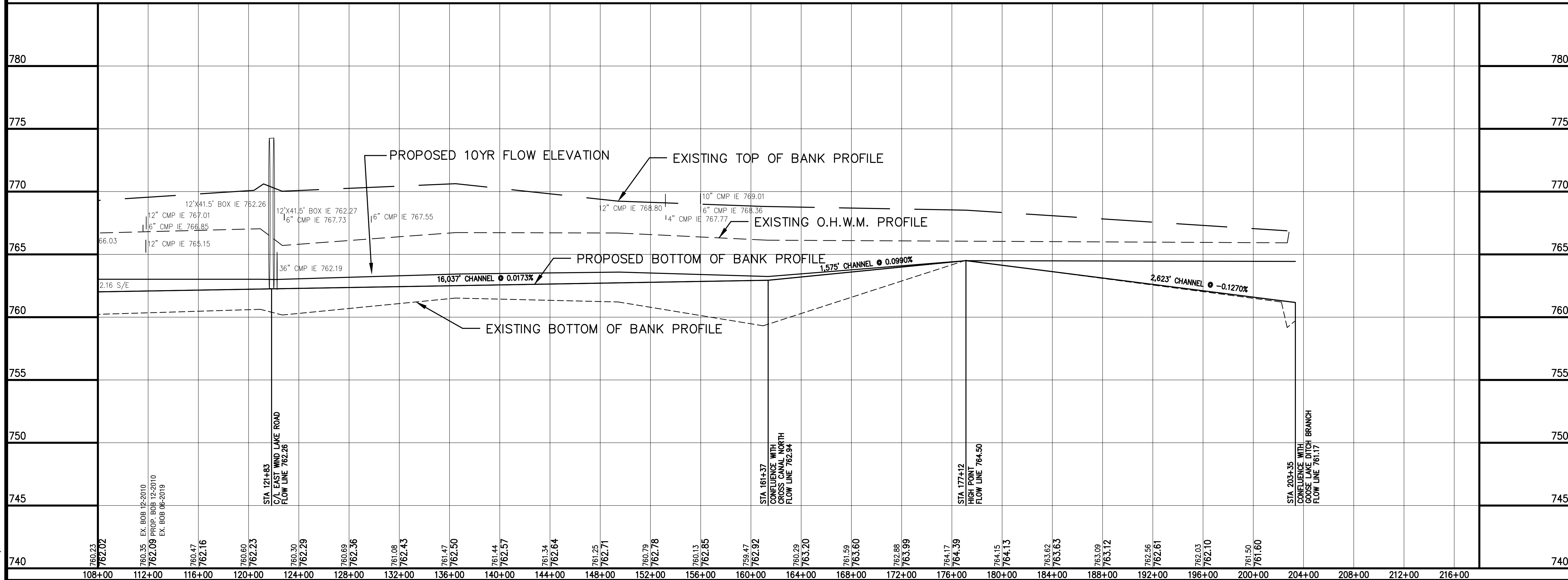
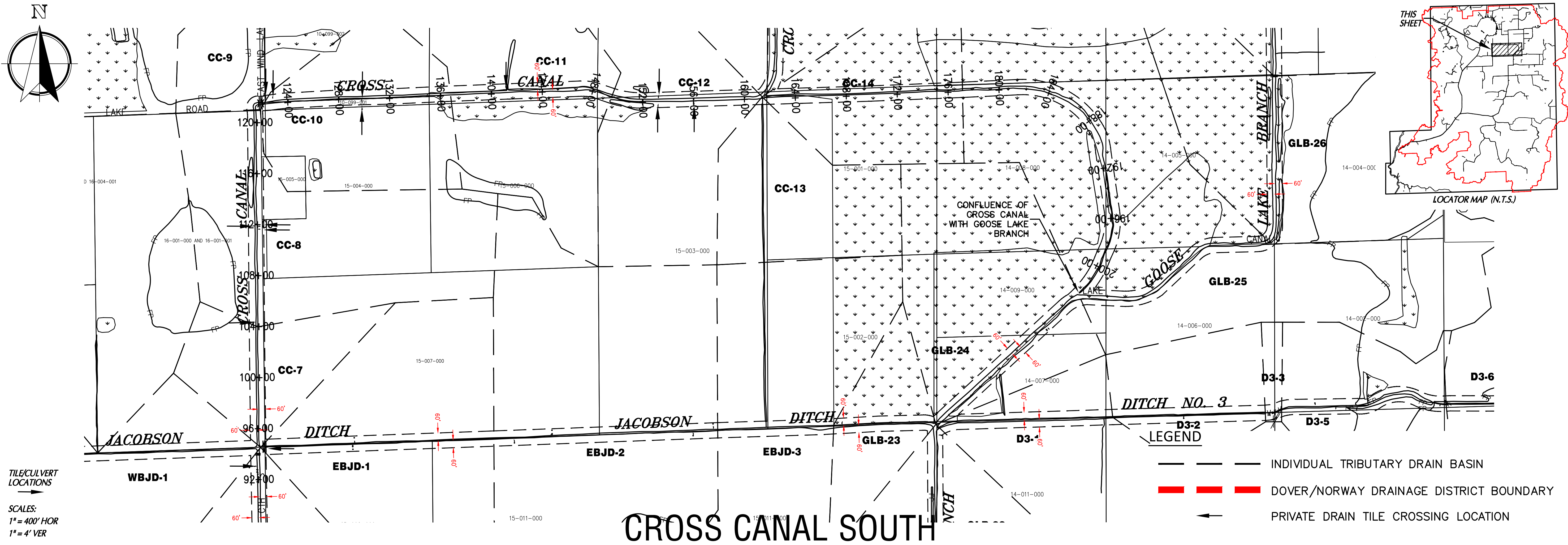
DOVER / NORWAY DRAINAGE DISTRICT MAPPING CROSS CANAL SOUTH PLAN AND PROFILE

RACINE WISCONSIN

NO.	REVISION	BY	DATE
1	DRAINAGE DISTRICT REVIEW COMMENTS	ICB	9-21-10
2	ADDITIONAL DISCHARGE TILES LOCATED	SCB	11-17-10
3	REVISE ARROW DIRECTION TO REFLECT FLOW	SCB	11-18-10
4	DRAINAGE DISTRICT BOUNDARY REVISED	SCB	5-31-11
5	REVISE EX. BOTTOM OF BANK 1+00 - 151+00	SCB	01-20-20
6	AS-BUILT BOTTOM OF BANK 1+00 - 151+00	ALJ	03-16-23
7	UPDATE DISTRICT CORRIDORS	SCB	06-13-24

PROJ. MGR:	JMR
DRAFTED:	SCB
DATE:	6-15-2010
CHECKED:	ICB
DATE:	6-15-2010

2010.0022.01 SHEET
42 OF **83**



Thursday, June 13, 2024 10:56:25 AM



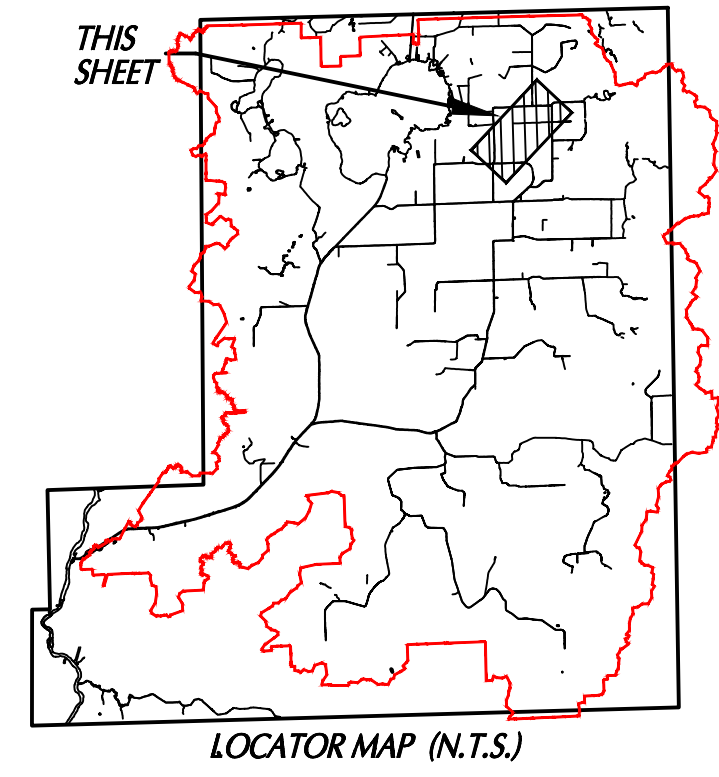

Nielsen Madsen & Barber S.C.
 Civil Engineers and Land Surveyors
 1339 Washington Ave. Racine, WI. 53403
 Tele: (262)634-5588 Fax: (262)634-5024
 Website www.nmbssc.net

DOVER / NORWAY DRAINAGE DISTRICT MAPPING CROSS CANAL SOUTH PLAN AND PROFILE
 RACINE WISCONSIN

NO.	REVISION	BY	DATE
1	ADDITIONAL DISCHARGE TILES LOCATED	SCB	11-17-10
2	REVISE ARROW DIRECTION TO REFLECT FLOW	SCB	11-18-10
3	REVISE EX. BOTTOM OF BANK 1+00 - 151+00	SCB	01-20-20
4	AS-BUILT BOTTOM OF BANK 1+00 - 151+00	ALJ	03-16-23
5	UPDATE DRAINAGE CORRIDORS	SCB	06-13-24

PROJ. MGR:	JMR
DRAFTED:	SCB
DATE:	6-15-2010
CHECKED:	JCB
DATE:	6-15-2010

2010.0022.01
 SHEET
43 OF **83**



Nielsen Madsen & Barber S.C.
 Civil Engineers and Land Surveyors
 1339 Washington Ave. Racine, WI. 53403
 Tele: (262)634-5588 Fax: (262)634-5024
 Website www.nmbcsc.net

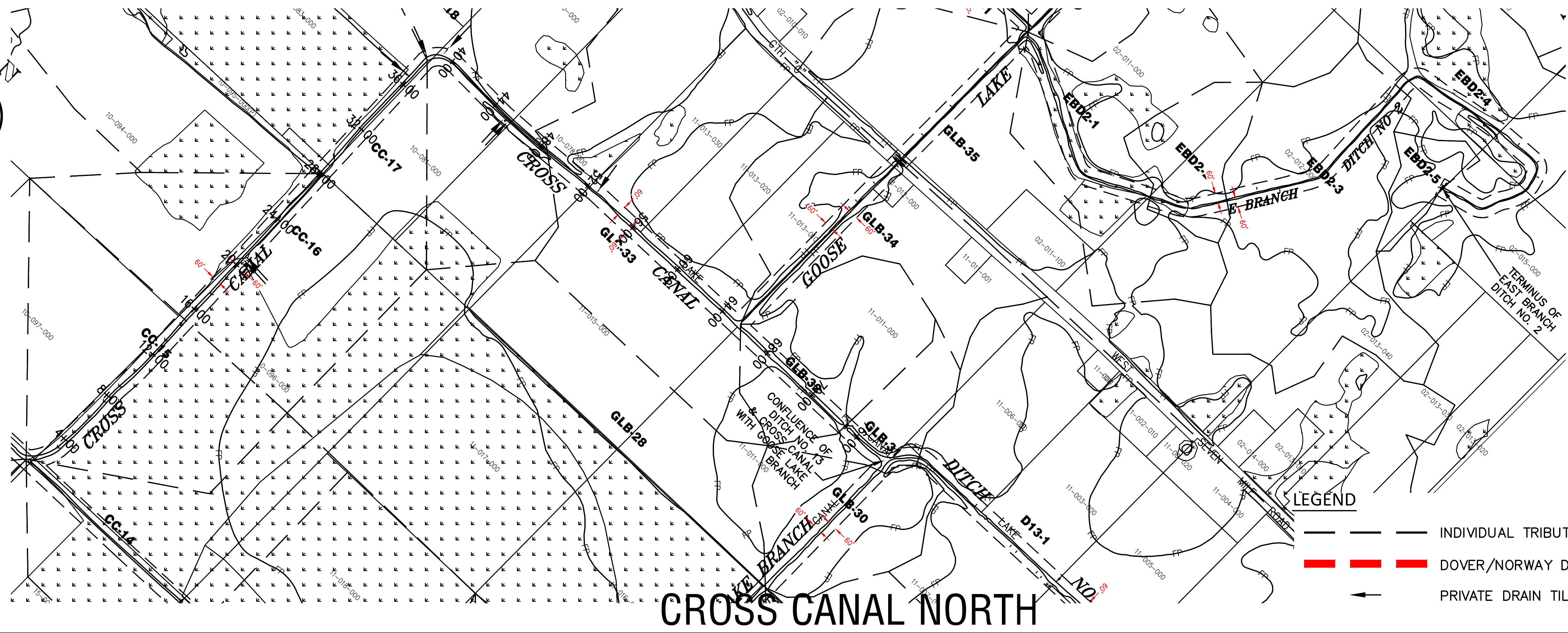
DOVER / NORWAY DRAINAGE DISTRICT MAPPING CROSS CANAL NORTH PLAN AND PROFILE
 RACINE WISCONSIN

NO.	REVISION	DATE
1	DRAINAGE DISTRICT REVIEW COMMENTS	9-21-10
2	REVISE ARROW DIRECTION TO REFLECT FLOW	11-18-10
3	UPDATE DISTRICT CORRIDORS	06-13-24

PROJ. MGR: MRM
 DRAFTED: SCB
 DATE: 6-15-2010
 CHECKED: ICB
 DATE: 6-15-2010

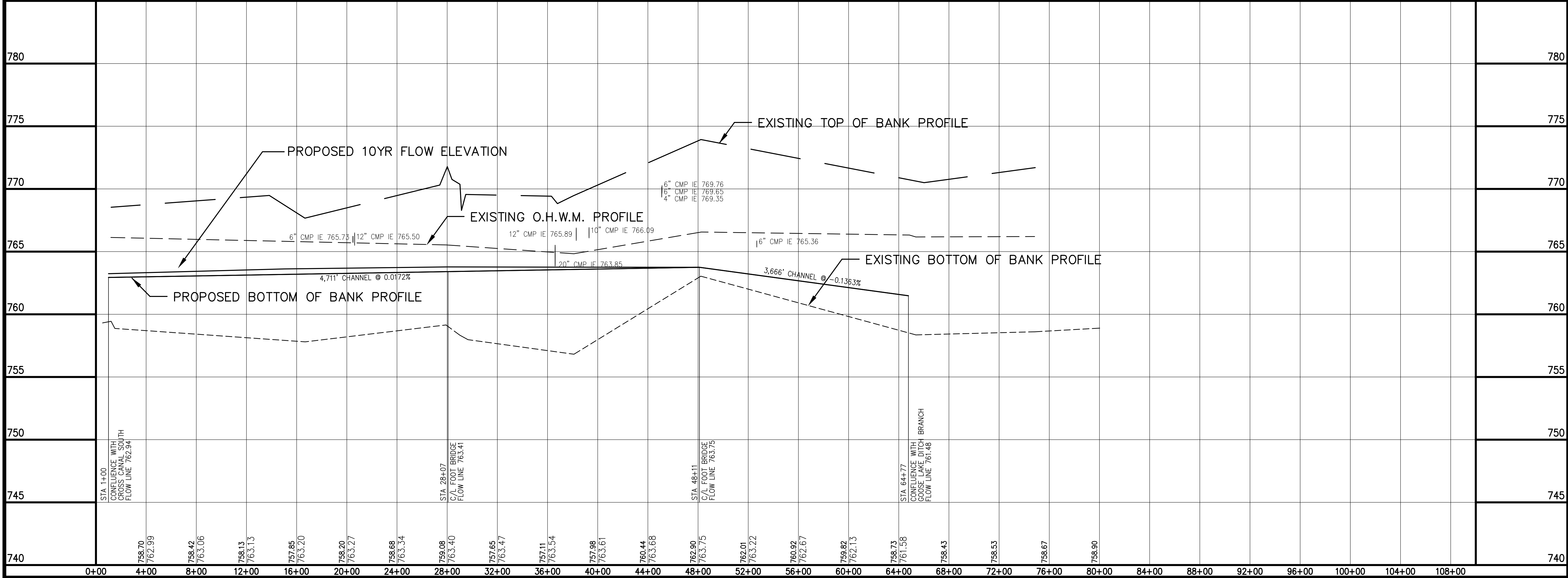
2010.0022.01

SHEET
44 OF **83**

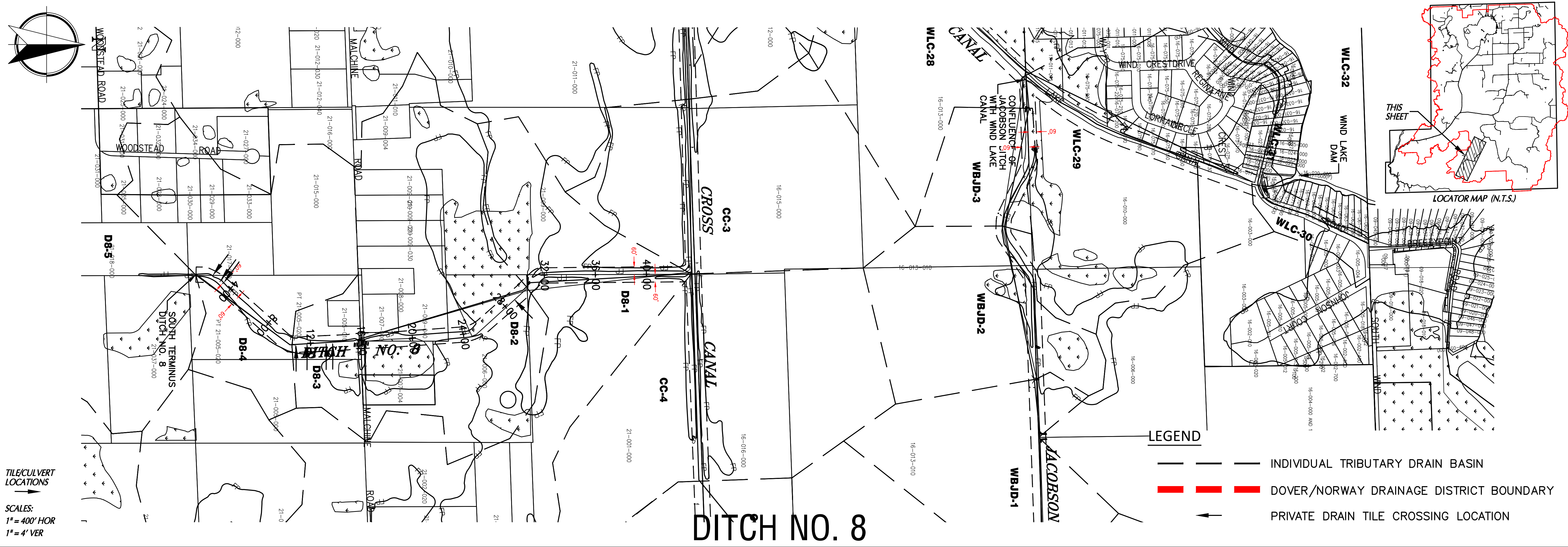


TILE/CULVERT LOCATIONS
 SCALES:
 1" = 400' HOR
 1" = 4' VER

CROSS CANAL NORTH



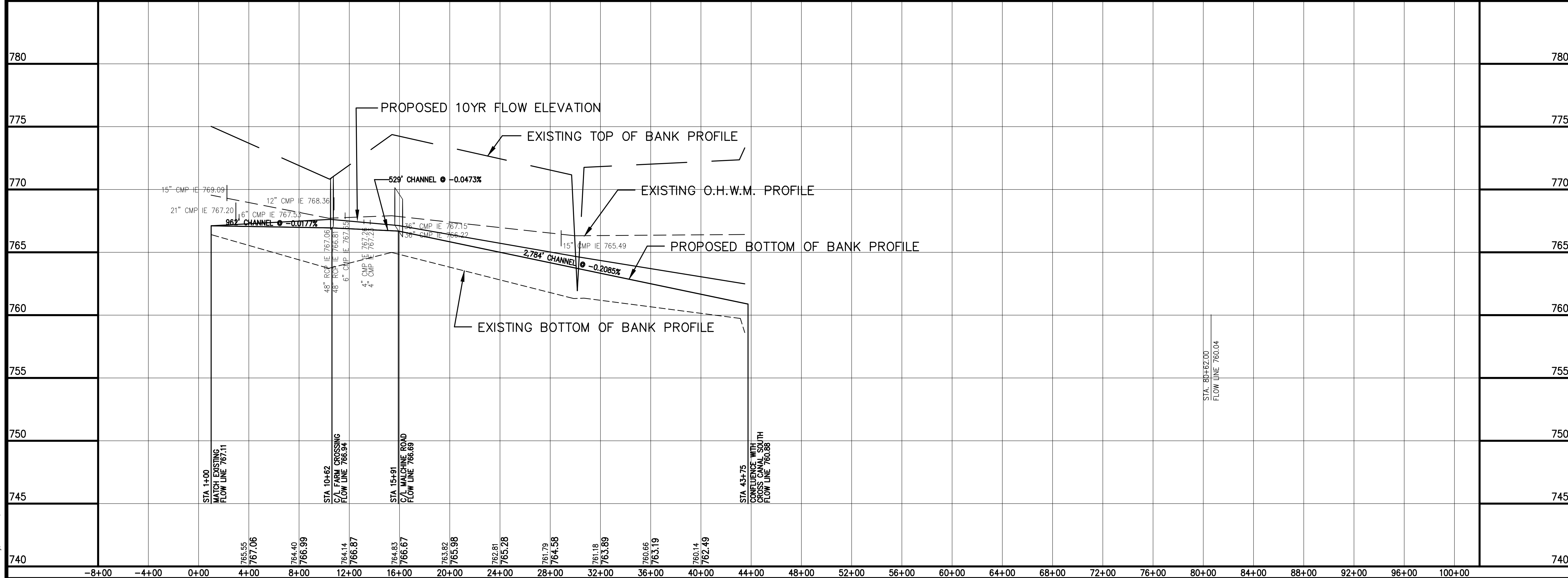
Thursday, June 13, 2024 10:56:41 AM



TILE/CULVERT LOCATIONS
 SCALES:
 1" = 400' HOR
 1" = 4' VER

DITCH NO. 8

- LEGEND**
- INDIVIDUAL TRIBUTARY DRAIN BASIN
 - DOVER/NORWAY DRAINAGE DISTRICT BOUNDARY
 - PRIVATE DRAIN TILE CROSSING LOCATION



DOVER / NORWAY DRAINAGE DISTRICT MAPPING DITCH NO. 8 PLAN AND PROFILE RACINE WISCONSIN

NO.	REVISION	BY	DATE
1	DRAINAGE DISTRICT REVIEW COMMENTS	ICB	9-21-10
2	REVISE ARROW DIRECTION TO REFLECT FLOW	SCB	11-18-10
3	UPDATE DISTRICT CORRIDORS	SCB	06-13-24

PROJ. MGR: JMRM
 DRAFTED: SCB
 DATE: 6-15-2010
 CHECKED: ICB
 DATE: 6-15-2010

2010.0022.01
 SHEET
45 OF **83**